

LEGEND

RELIEF
printed in brown



Altitude
above mean sea level
instrumentally deter-
mined at point indi-
cated



Contours
showing height above
sea horizontal form,
and steepness of slope
of the surface

DRAINAGE
printed in blue



Streams



Intermittent
streams



Canal or
ditch



Lake or
reservoir

CULTURE
printed in black



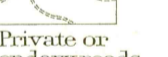
Roads and
buildings



Church and
cemetery




Public school



Private or
secondary roads



Trail



Railroad



U.S. township and
section lines



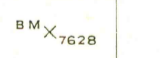
Located
section corner



County line



Reservation
line



Triangulation
station



Bench mark
giving precise
altitude

R.B. Marshall, Chief Geographer.
Sledge Tatum, Geographer in charge.
Topography by C.G. Anderson and Geo. W. Lucas.
Control by Coast and Geodetic Survey, H.L. Baldwin,
and C.I. Anderson.
Surveyed in 1911.

School of Mines
Dep't of Geol. & Min.

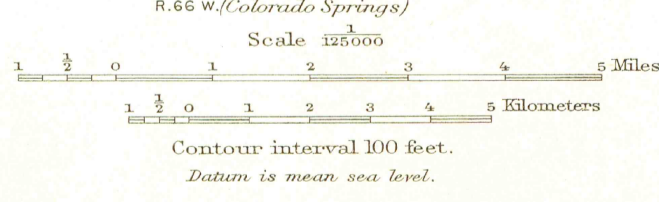


DIAGRAM OF TOWNSHIP

6	5	4	3	2	1
7	8	9	10	11	12
13	14	15	16	17	18
19	20	21	22	23	24
25	26	27	28	29	30
31	32	33	34	35	36

Edition of Feb. 1913, reprinted April 1914.

Topographic Maps
Working Collection

COLORADO SCHOOL OF MINES
GOLDEN, COLORADO

Castle Rock

LIBRARY USE ONLY
OFFICE COPY