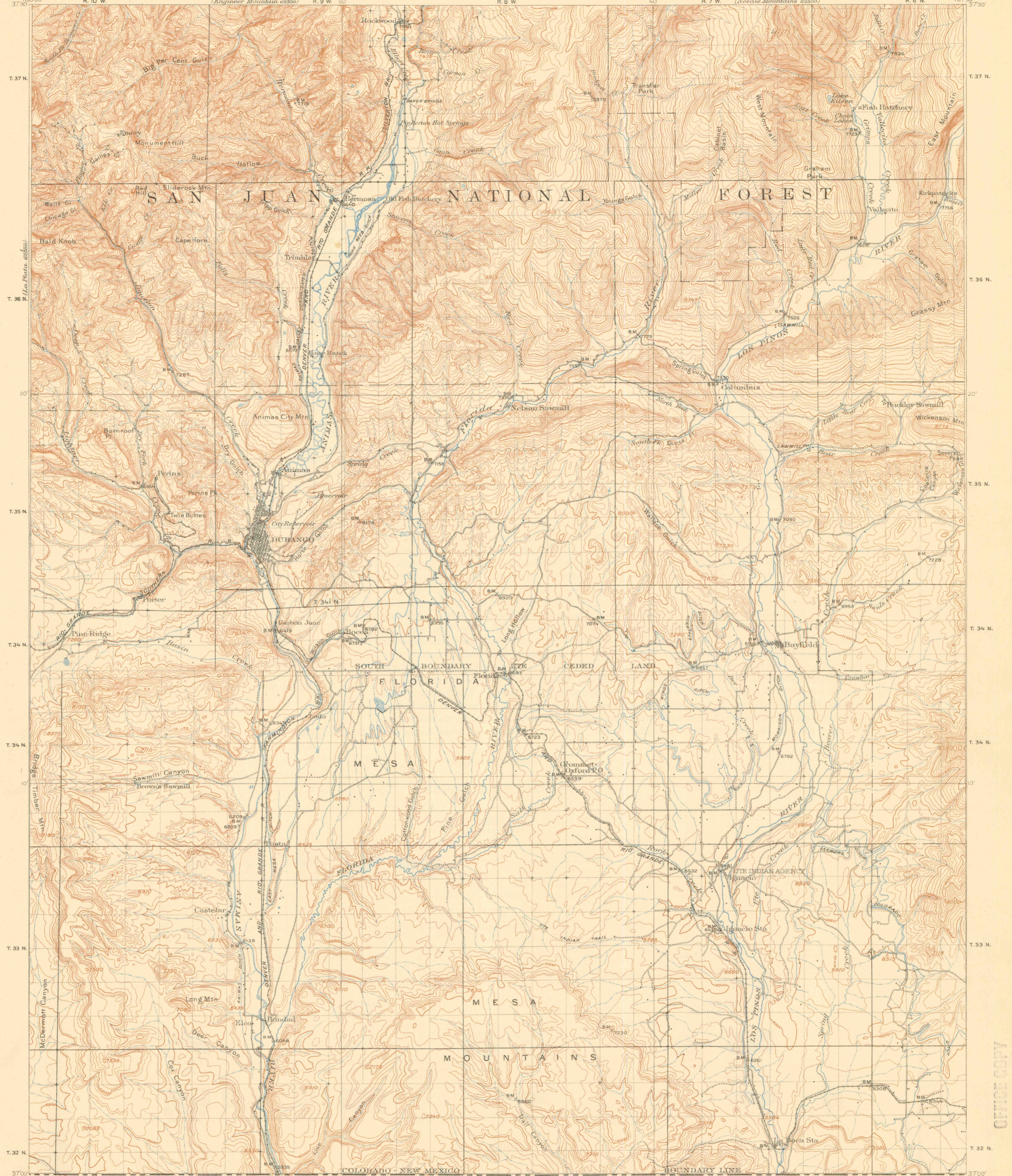


(Saw Crater)
26000



E. C. Barnard, Geographer in charge.
Topography by Frank Tweedy, Gilbert Young,
and Lee Morrison.
Control by H. L. Baldwin, Jr., and Frank Tweedy.
Surveyed in 1896-1907.

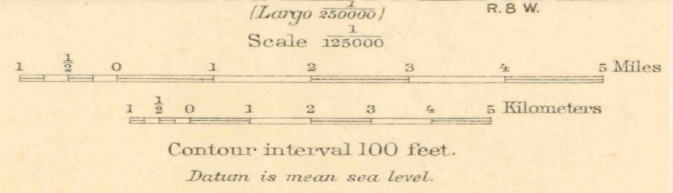
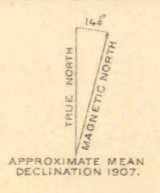


DIAGRAM OF TOWNSHIP

6	5	4	3	2	1
7	8	9	10	11	12
13	14	15	16	17	18
19	20	21	22	23	24
25	26	27	28	29	30
31	32	33	34	35	36

Edition of Dec. 1908.

AUG 16 2005

ARTHUR LAKES LIBRARY
COLORADO SCHOOL OF MINES

OFFICE COPY
LIBRARY USE ONLY

G 3700
S125
.G4
MAP ROOM