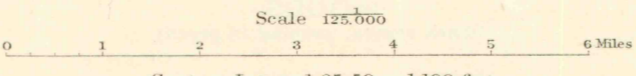
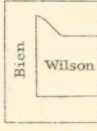
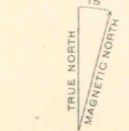




A.H. Thompson, Geographer.  
Willard D. Johnson, Topographer in charge.  
Triangulation by the Hayden Survey and Morris Bien.  
Topography by A. D. Wilson, Morris Bien and W. B. Corse.  
Surveyed in 1879-80-81-89



Scale 125,000  
Contour Interval 25, 50 and 100 feet.  
Datum is mean sea level.  
(Adjustment indicates that elevations on this map should be decreased by 10 feet)



Polyconic projection, To place on North American datum move projection lines 370 feet north and 1000 feet east. In joining Mt Jackson use dotted projection corners.

Maps of the Breckenridge Special area, scale 1:24,000, Leadville Mining District, scale 1:9,600, and Tenmile District, scale 1:31,680, from later and more detailed surveys of the regions adjacent, are available.

LEADVILLE, COLO.  
Edition of 1891  
reprinted 1930.  
OFFICE COPY