



419

419

R. E. Marshall, Chief Geographer.  
Sledge Tatum, Geographer in charge.  
Topography B. A. Jenkins and C. A. Ecklund.  
Control by C. F. Unquhart and C. A. Ecklund.  
Surveyed in 1912-1913.

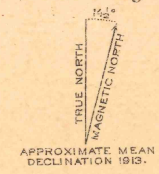
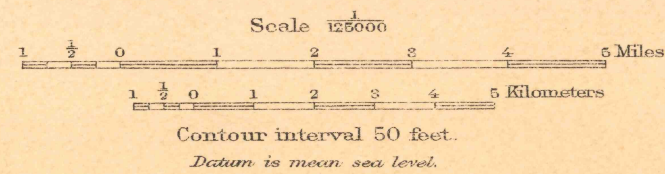



DIAGRAM OF TOWNSHIP

6	5	4	3	2	1
7	8	9	10	11	12
13	14	15	16	17	18
19	20	21	22	23	24
25	26	27	28	29	30
31	32	33	34	35	36

LONGS PEAK

Edition of May 1915

APPROXIMATE MEAN DECLINATION 1913.