

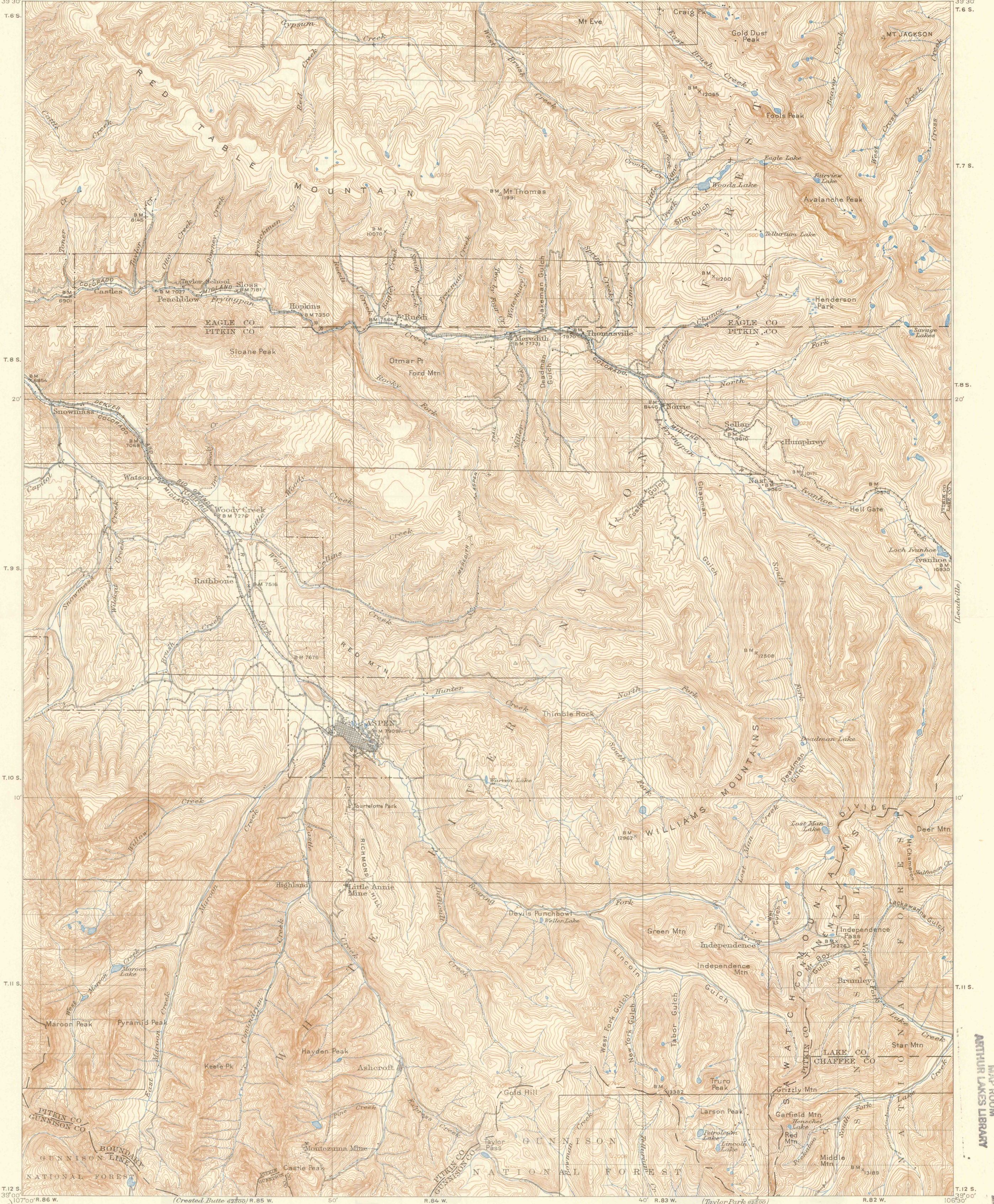
(Greenwood Springs)  
107°00'  
39°30'

UNITED STATES  
DEPARTMENT OF THE INTERIOR  
GEOLOGICAL SURVEY


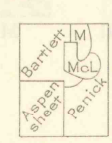
THE TOPOGRAPHIC MAPS OF THE UNITED STATES

COLORADO  
MT. JACKSON QUADRANGLE

(Mt. Jackson)  
106°30'  
39°30'



T.12 S. 39°00' 107°00' R.86 W.  
R.B. Marshall, Chief Geographer,  
E.C. Barnard, Geographer in charge,  
Topography by E.R. Bartlett, S.T. Penick, D.F.C. Moor,  
and Fred. McLaughlin.  
Southwest quarter from Aspen sheet.  
Control by Coast and Geodetic Survey, E.M. Douglas,  
and F.J. McMaugh.  
Surveyed in 1907-1909.



(Taylor Park 82500)  
T.12 S. 39°00' 106°30'

Scale 1:25000  
Edition of Nov. 1911, reprinted 1946  
Polyconic projection  
Maps of the Aspen and Aspen Special quadrangles,  
scales 1:62,500, and 1:9500, from more detailed  
surveys of the area adjacent to Aspen and the south-  
west quarter of this quadrangle, are available.

DEPT. OF GEOLOGY  
COLO. SCHOOL MINES  
Working Collection

COLO.  
MT. JACKSON  
N3900-W10630/30

JUN 04 1987  
MAP ROOM  
ARTHUR LAKES LIBRARY

LIBRARY USE ONLY