

LEGEND

RELIEF  
(printed in brown)



Contours  
(showing height above sea, horizontal form, and steepness of slope of the surface)


DRAINAGE  
(printed in blue)



Rivers



Creeks



Intermittent streams



Lakes



Temporary lakes



Springs




Ditches

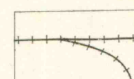


Pipe lines

CULTURE  
(printed in black)



Cities



Railroads




Roads and buildings




Bridges



Fords



County boundary lines



Triangulation stations

ARTHUR LAKES LIBRARY

JUN 04 1987  
MAP ROOM



OFFICE COPY  
USE ONLY



Scale 1:25000  
Miles  
Kilometers

Contour Interval 50 feet.

Datum is mean Sea level.

Edition of Jan. 1897.

DEPT. OF GEOLOGY  
COLO. SCHOOL MINES  
Working Collection

Pueblo

Henry Gannett, Chief Topographer.  
E.M. Douglas, Topographer in charge.  
Triangulation by A.H. Thompson.  
Topography by R.O. Gordon and W.J. Lloyd.  
Surveyed in 1894.