

U.S. GEOLOGICAL SURVEY
NOV 15 1915
LIBRARY

R.B. Marshall, Chief Geographer.
Sledge Tatum, Geographer in charge.
Topography by S. T. Penick, Lee Morrison,
C. P. McKinley, and C. C. Holder.
Control by H. L. Baldwin, A. R. Carver,
C. P. McKinley, and C. C. Holder.
Surveyed in 1910-1913.

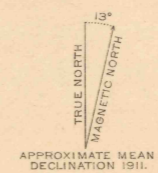
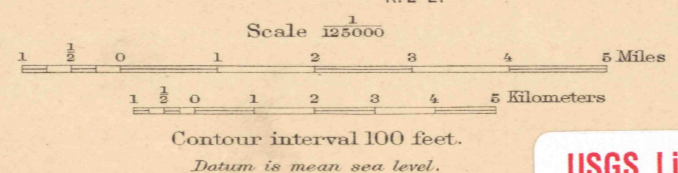
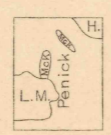


DIAGRAM OF TOWNSHIP

6	5	4	3	2	1
7	8	9	10	11	12
13	14	15	16	17	18
19	20	21	22	23	24
25	26	27	28	29	30
31	32	33	34	35	36

Note: Land lines pertaining to T. 32-33-34-35-36 N. of R. 4 E. T. 36 N. of R. 2 E. and parts of T. 34-35 of R. 2 E. are omitted because land plats and topography cannot be reconciled and no corners could be found.

Edition of Sep. 1915.

SUMMITVILLE, COLO.

USGS Library
Reston, VA.
Topo Archive