


LEGEND

RELIEF
(printed in brown)



Contours
(showing height above sea, horizontal form, and steepness of slope of the surface)


DRAINAGE
(printed in blue)



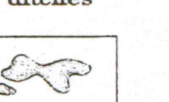
Streams



Intermittent streams

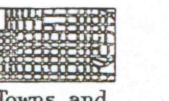


Canals and ditches

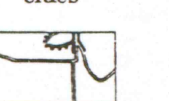


Lakes and ponds


CULTURE
(printed in black)




Towns and cities




Roads and houses




Railroads



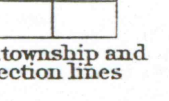
County boundary lines



City boundary lines



U.S. township and section lines



Triangulation stations

Names of adjoining published sheets are printed on the margin.

Henry Gannett Chief Geographer
A.H. Thompson, Geographer in Charge
Triangulation by Hayden Survey and Anton Karl.
Topography by Anton Karl, W.H. Leffingwell and George H. Eldridge.
Surveyed in 1888

