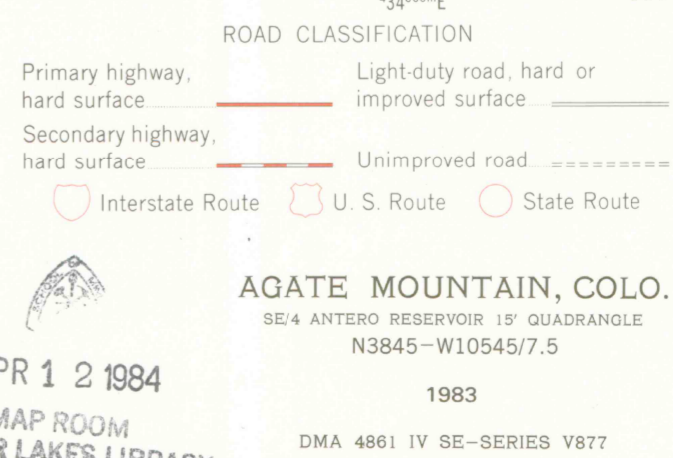










AGATE MOUNTAIN QUADRANGLE
COLORADO-PARK CO.
7.5 MINUTE SERIES (TOPOGRAPHIC)
SE/4 ANTERO RESERVOIR 15' QUADRANGLE




8857 III 10
 SCALE 1:24 000

 1 MILE
 0 1000 2000 3000 4000 5000 6000 7000 FEET
 1 KILOMETER
 0 0.5 1
 CONTOUR INTERVAL 20 FEET
 NATIONAL GEODETIC VERTICAL DATUM OF 1929
 OFFICE COPY
 THIS MAP COMPLIES WITH NATIONAL MAP ACCURACY STANDARDS
 FOR SALE BY U.S. GEOLOGICAL SURVEY, DENVER, COLORADO 80225, OR RESTON, VIRGINIA 22092
 A FOLDER DESCRIBING TOPOGRAPHIC MAPS AND SYMBOLS IS AVAILABLE ON REQUEST

ROAD CLASSIFICATION

Primary highway, hard surface		Light-duty road, hard or improved surface	
Secondary highway, hard surface		Unimproved road	

 Interstate Route  U. S. Route  State Route



ACUTE MOUNTAIN, COLO.

SE 1/4 ANTERO RESERVOIR 15' QUADRANGLE
N3845-W10545/7.5

1983

DMA 4861 IV SE-SERIES V677