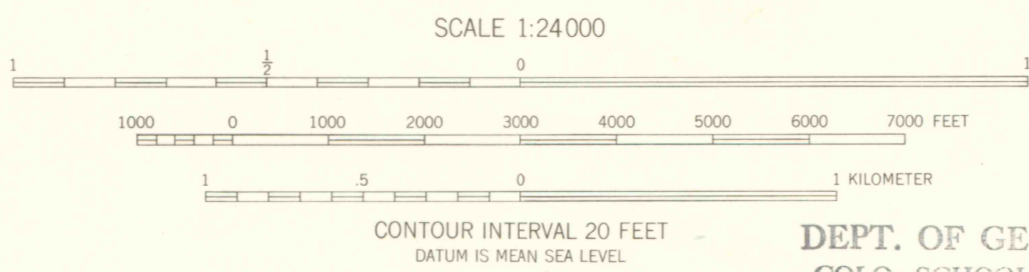
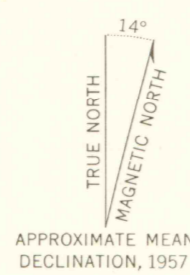
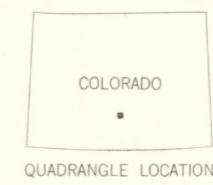


Mapped, edited, and published by the Geological Survey  
Control by USGS and USC&GS  
Topography from aerial photographs by photogrammetric methods  
Aerial photographs taken 1953. Field check 1957  
Polyconic projection. 1927 North American datum  
10,000-foot grid based on Colorado coordinate system,  
south zone  
1000-meter Universal Transverse Mercator grid ticks,  
zone 13, shown in blue




DEPT. OF GEOLOGY  
COLO. SCHOOL MINES  
Working Collection



ROAD CLASSIFICATION  
Light-duty ————— Unimproved dirt —————

OFFICE COPY  
LIBRARY USE ONLY

ALDRICH GULCH, COLO.  
N3800-W10522.5/7.5



1957

AUG 2 0 1997

G 3700  
s24  
.G4  
MAP ROOM

301  
302  
305  
w/o  
C.R.

DEPT. OF GEOLOGY  
COLO. SCHOOL MINES  
Working Collection

MAP ROOM  
ARTHUR LAKES LIBRARY  
COLORADO SCHOOL OF MINES

ALDRICH GULCH QUADRANGLE