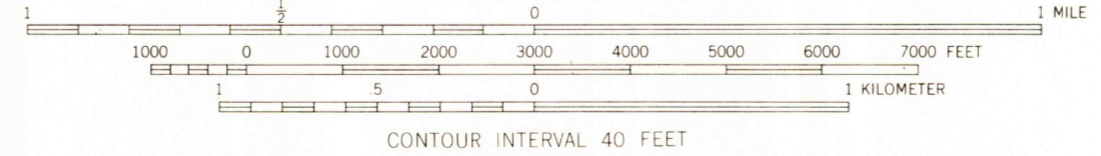
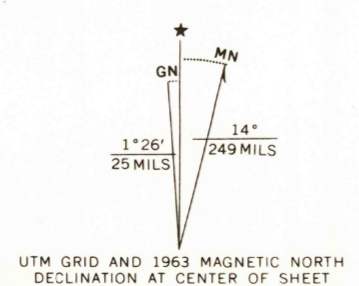


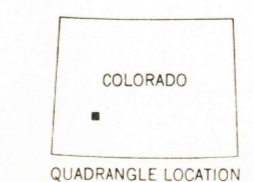


Mapped, edited, and published by the Geological Survey  
Control by USGS and USC&GS  
Topography by photogrammetric methods from aerial  
photographs taken 1962. Field checked 1963  
Polyconic projection. 1927 North American datum  
10,000-foot grids based on Colorado coordinate system, central and  
south zones  
1000 meter Universal Transverse Mercator grid ticks,  
zone 13, shown in blue  
Certain land lines are omitted because of insufficient data



USGS  
Historical File  
Topographic Division

ROAD CLASSIFICATION  
Medium-duty ———— Unimproved dirt - - - - -  
State Route



U.S.G.S.  
FILE COPY  
TOPOGRAPHIC DIVISION

ALPINE PLATEAU, COLO.  
NE/4 LAKE CITY 15' QUADRANGLE  
N3807.5-W10715/7.5  
1963  
AMS 4560 III NE-SERIES V877

THIS MAP COMPLIES WITH NATIONAL MAP ACCURACY STANDARDS  
FOR SALE BY U.S. GEOLOGICAL SURVEY, DENVER, COLORADO 80225, OR WASHINGTON, D. C. 20242  
A FOLDER DESCRIBING TOPOGRAPHIC MAPS AND SYMBOLS IS AVAILABLE ON REQUEST

2725