

Mapped, edited, and published by the Geological Survey

Control by USGS and NOS/NOAA

Topography by photogrammetric methods from aerial photographs taken 1962. Field checked 1963

Polycyclic projection. 1927 North American Datum

10,000-foot grids based on Colorado coordinate system, central and south zones

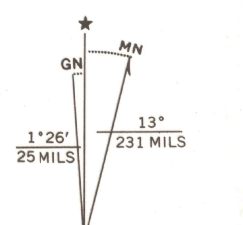
1000-meter Universal Transverse Mercator grid ticks, zone 13, shown in blue

Certain land lines are omitted because of insufficient data

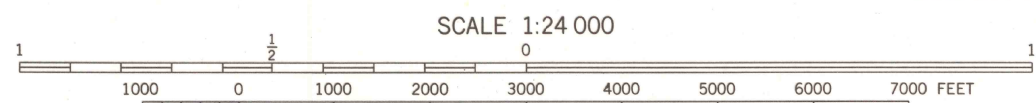
To place on the predicted North American Datum 1983

move the projection lines 4 meters north and

54 meters east as shown by dashed corner ticks

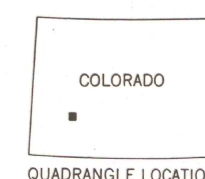


There may be private inholdings within the boundaries of the National or State reservations shown on this map



CONTOUR INTERVAL 40 FEET
NATIONAL GEODETIC VERTICAL DATUM OF 1929

U.S. GEOLOGICAL SURVEY
LIBRARY
FEB 13 2002
RESTON, VA



Revisions shown in purple and woodland compiled from aerial photographs taken 1978 and other source data. This information not field checked. Map edited 1983

ROAD CLASSIFICATION
Medium-duty ——— Unimproved dirt - - - - -
State Route ○

ALPINE PLATEAU, COLO.
38107-B3-TF-024

1963
PHOTOREVISED 1983
DMA 4560 III NE-SERIES V877



ISBN 0-607-11210-7
9 780607 112108