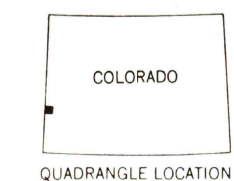

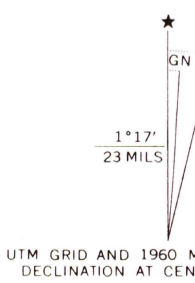


Mapped, edited, and published by the Geological Survey
Control by USGS and USC&GS
Topography from aerial photographs by photogrammetric methods
Aerial photographs taken 1947. Field check 1949. Revised 1960
Polyconic projection. 1927 North American Datum
10,000-foot grid based on Colorado coordinate system,
south zone
1000-meter Universal Transverse Mercator grid ticks,
zone 12, shown in blue
Dashed land lines indicate approximate locations
Land lines omitted in T. 45 N., R. 18 W. and part
of T. 46 N., R. 19 N. because of insufficient data
To place on the predicted North American Datum 1983
move the projection lines 4 meters north and
58 meters east as shown by dashed corner ticks

Map photoinspected 1979
No major culture or drainage changes observed



ROAD CLASSIFICATION
Light-duty ——— Unimproved dirt - - - - -

THIS MAP COMPLIES WITH NATIONAL MAP ACCURACY STANDARDS
FOR SALE BY U. S. GEOLOGICAL SURVEY, DENVER, COLORADO 80225, OR RESTON, VIRGINIA 22092
A FOLDER DESCRIBING TOPOGRAPHIC MAPS AND SYMBOLS IS AVAILABLE ON REQUEST

ANDERSON MESA, COLORADO
NW/4 SLICK ROCK 15' QUADRANGLE
38108-B8-TF-024
1960
PHOTOINSPECTED 1979
DMA 4260 III NW-SERIES 1987
JUN 03 1986
REC'D FILE COPY