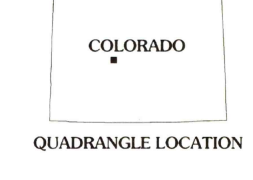
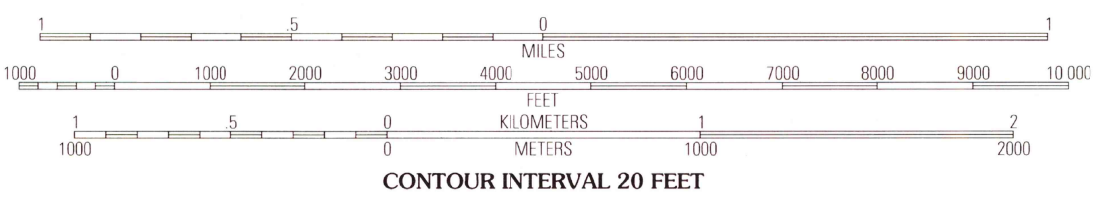
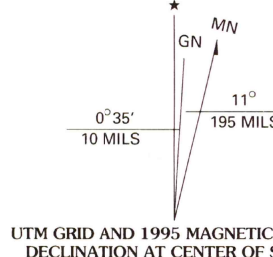


Produced by the U.S. Geological Survey
Revised by the U.S. Forest Service

Areas outside the National Forest System lands may not have been revised.
Topography compiled 1952 and 1953. Planimetry derived from imagery taken 1958. Public Land Survey System and survey control as of 1996 Partial field check by U.S. Forest Service 1994.
North American Datum of 1927 (NAD 27). Projection and 10 000-foot ticks: Colorado coordinate system, central zone (Lambert conformal conic). Blue 1000-meter Universal Transverse Mercator ticks, zone 13.
North American Datum of 1983 (NAD 83) is shown by dashed corner ticks. The values of the shift between NAD 27 and NAD 83 for 7.5-minute intersections are obtainable from National Geodetic Survey NADCON software.
Non-National Forest System lands within the National Forest.
Inholdings may exist in other National or State reservations.
This map is not a legal land line or ownership document. Public lands are subject to change and leasing, and may have access restrictions; check with local offices. Obtain permission before entering private lands.



HIGHWAYS AND ROADS

Interstate	(Red shield with number)	Primary highway	(Red line)
U. S.	(Blue shield with number)	Secondary highway	(Red dashed line)
State	(Yellow shield with number)	Light-duty road	(Red dashed line with cross-ticks)
County	(Yellow shield with number)	Composition: Unspecified	(Red dashed line with cross-ticks)
National Forest, suitable for passenger cars	(Red shield with number)	Composition: Paved	(Red dashed line with cross-ticks)
National Forest, suitable for high clearance vehicles	(Red shield with number)	Composition: Gravel	(Red dashed line with cross-ticks)
National Forest Trail	(Red shield with number)	Composition: Dirt	(Red dashed line with cross-ticks)
		Composition: Unimproved, 4 wheel drive	(Red dashed line with cross-ticks)
		Trail	(Red dashed line with cross-ticks)
		Gate	(Red dashed line with cross-ticks)

ANTERO RESERVOIR, CO
1994
DMA 4861 IV NW - SERIES W877

THIS MAP COMPLIES WITH NATIONAL MAP ACCURACY STANDARDS
FOR SALE BY U.S. GEOLOGICAL SURVEY, P.O. BOX 25286, DENVER, COLORADO 80225
A FOLDER DESCRIBING TOPOGRAPHIC MAPS AND SYMBOLS IS AVAILABLE ON REQUEST

USGS Library
Reston, VA.
Topo Archive

