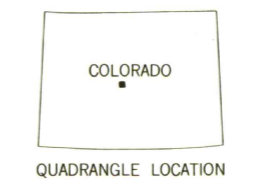
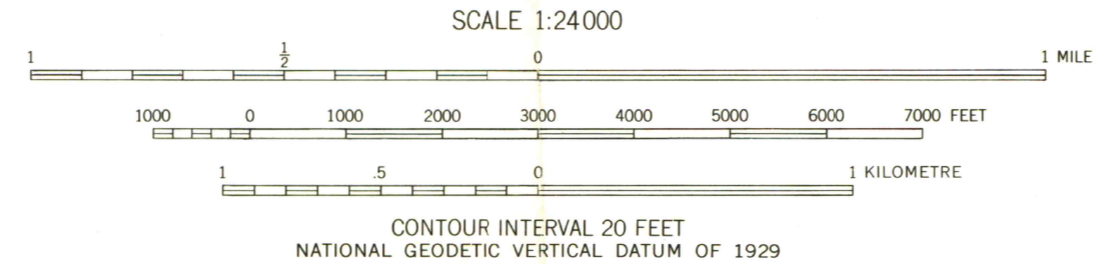
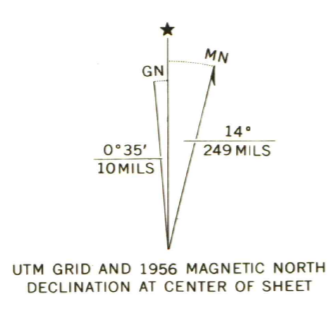


Antero Reservoir  
7.5'



Mapped, edited, and published by the Geological Survey as part of the Department of the Interior program for the development of the Missouri River Basin  
Control by USGS and USC&GS  
Topography from aerial photographs by multiplex methods  
Aerial photographs taken 1952 and 1953. Field check 1956  
Polyconic projection. 1927 North American datum  
10,000-foot grid based on Colorado coordinate system, central zone  
1000-metre Universal Transverse Mercator grid ticks, zone 13, shown in blue  
Dashed land lines indicate approximate locations



ROAD CLASSIFICATION  
Medium-duty — Light-duty  
Unimproved dirt —  
U.S. Route

CONTOUR INTERVAL 20 FEET  
NATIONAL GEODETIC VERTICAL DATUM OF 1929  
THIS MAP COMPLIES WITH NATIONAL MAP ACCURACY STANDARDS  
FOR SALE BY U. S. GEOLOGICAL SURVEY, DENVER, COLORADO 80225, OR RESTON, VIRGINIA 22092  
A FOLDER DESCRIBING TOPOGRAPHIC MAPS AND SYMBOLS IS AVAILABLE ON REQUEST

SEP 04 2003  
ANTERO RESERVOIR, COLO.  
NW/4 ANTERO RESERVOIR 15' QUADRANGLE  
N3852.5—W10552.5/7.5  
1956  
AMS 4861 IV NW—SERIES V877  
G 3700  
S24  
.G4  
MAP ROOM