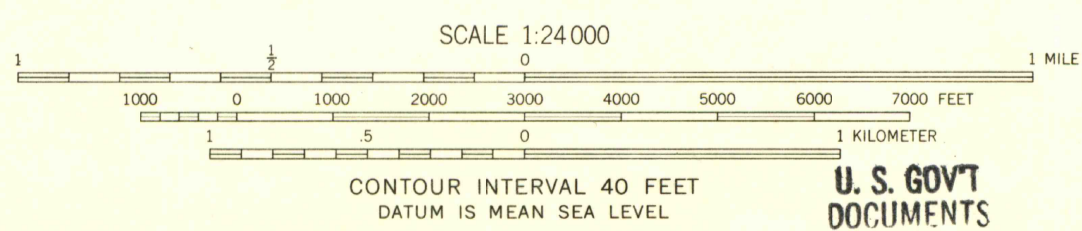
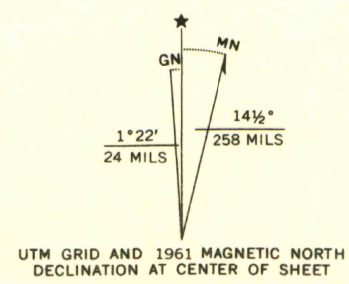


Mapped, edited, and published by the Geological Survey

Control by USGS and USC&GS
Topography by photogrammetric methods from aerial
photographs taken 1958. Field checked 1961
Polyconic projection. 1927 North American datum
10,000-foot grid based on Colorado coordinate system, central zone
1000-meter Universal Transverse Mercator grid ticks,
zone 13, shown in blue

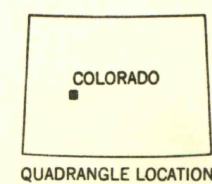
Where omitted, land lines have not been established
or are not shown because of insufficient data



U. S. GOV'T
DOCUMENTS

AUG 7 - '64

THIS MAP COMPLIES WITH NATIONAL MAP ACCURACY STANDARDS
FOR SALE BY U. S. GEOLOGICAL SURVEY, DENVER 25, COLORADO OR WASHINGTON 25, D. C.
A FOLDER DESCRIBING TOPOGRAPHIC MAPS AND SYMBOLS IS AVAILABLE ON REQUEST



ROAD CLASSIFICATION
Light-duty ————— Unimproved dirt - - - - -

ANTHRACITE RANGE, COLO.
SW/4 ANTHRACITE 15' QUADRANGLE
N3845—W10707.5/7.5

OFFICE COPY

1961

AMS 4561 I SW—SERIES Y877

LIBRARY USE ONLY