

UNITED STATES
DEPARTMENT OF THE INTERIOR
GEOLOGICAL SURVEY

ANTHRACITE RANGE QUADRANGLE
COLORADO—GUNNISON CO.
7.5 MINUTE SERIES (TOPOGRAPHIC)
SW/4 ANTHRACITE 15' QUADRANGLE

DEPT. OF GEOLOGY
COLO. SCHOOL MINES
Reference Collection



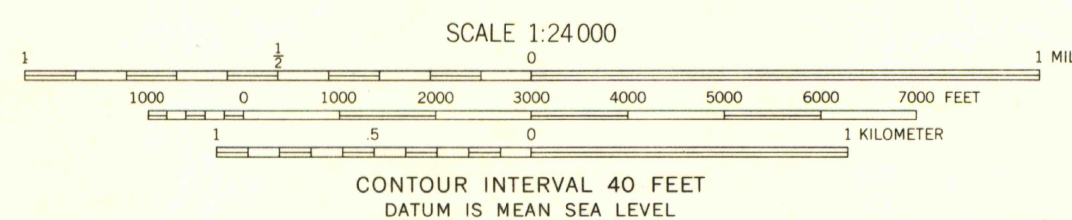
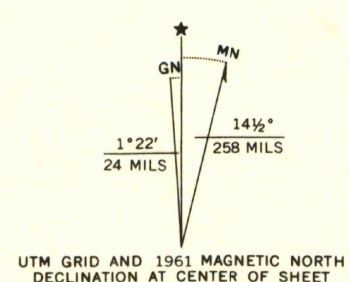
Mapped, edited, and published by the Geological Survey

Control by USGS and USC&GS

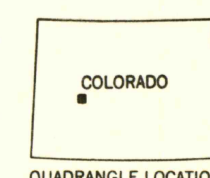
Topography by photogrammetric methods from aerial
photographs taken 1958. Field checked 1961

Polyconic projection. 1927 North American datum
10,000-foot grid based on Colorado coordinate system, central zone
1000-meter Universal Transverse Mercator grid ticks,
zone 13, shown in blue

Where omitted, land lines have not been established
or are not shown because of insufficient data



THIS MAP COMPLIES WITH NATIONAL MAP ACCURACY STANDARDS
FOR SALE BY U. S. GEOLOGICAL SURVEY, DENVER 25, COLORADO OR WASHINGTON 25, D. C.
A FOLDER DESCRIBING TOPOGRAPHIC MAPS AND SYMBOLS IS AVAILABLE ON REQUEST



ROAD CLASSIFICATION
Light duty Unimproved dirt

ANTHRACITE RANGE, COLO.
SW/4 ANTHRACITE 15' QUADRANGLE
N3845—W10707.5/7.5

1961

AMS 4561 1 SW—SERIES V877



JUN 16 1989
MAP ROOM
ARTHUR LAKES LIBRARY

LIBRARY USE ONLY

G
3701
C222
S24
U5