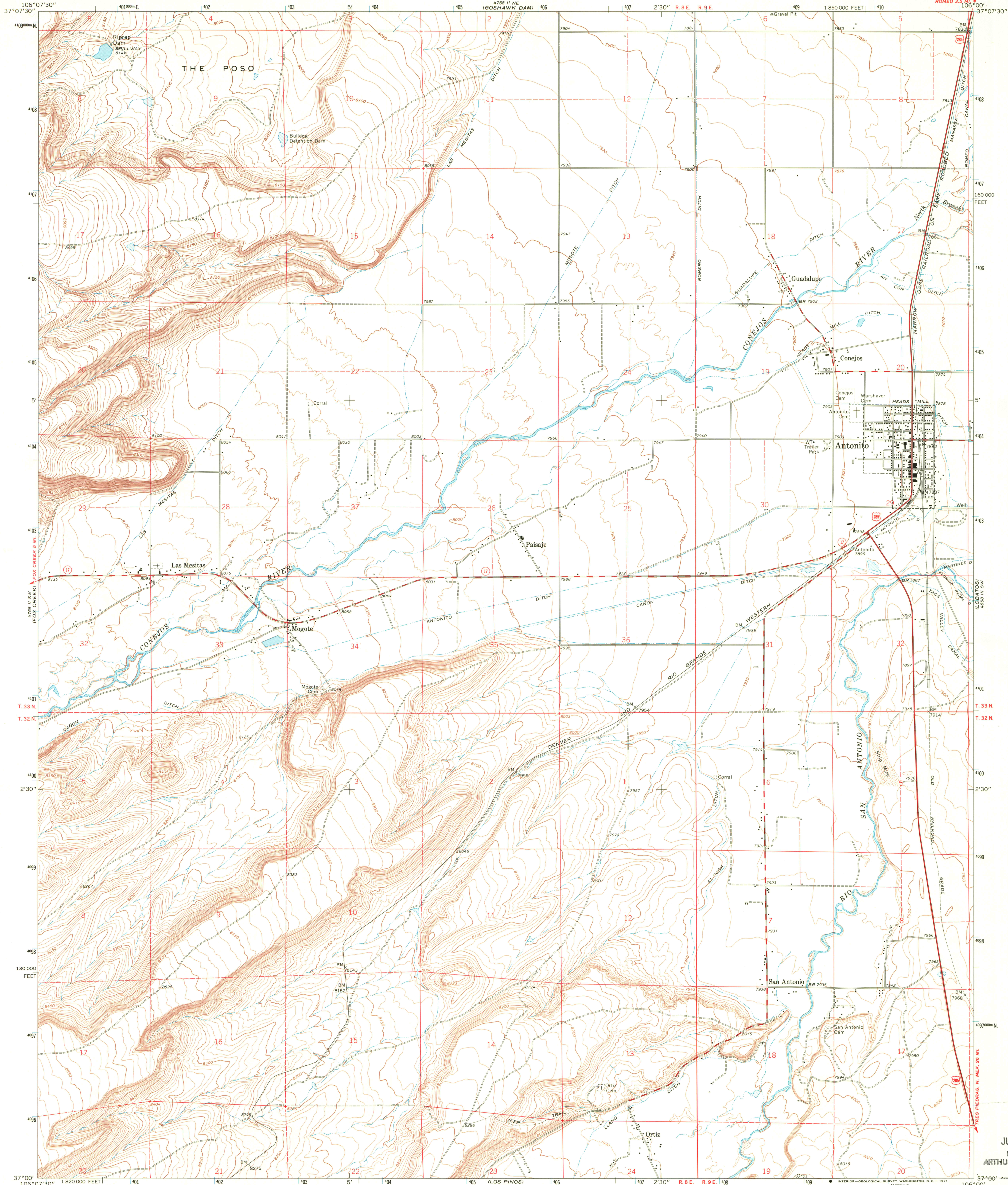
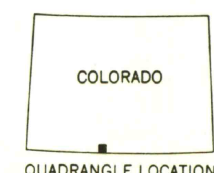
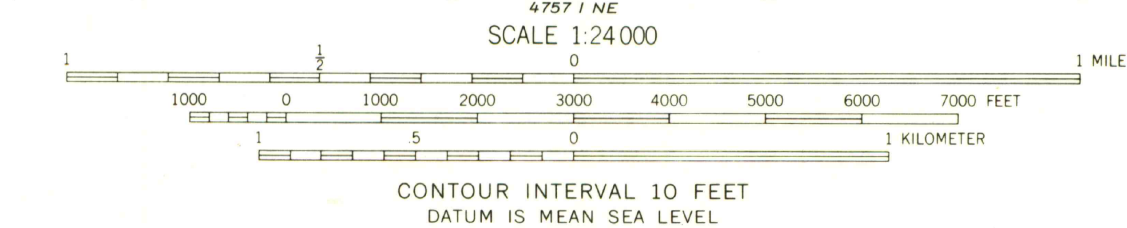
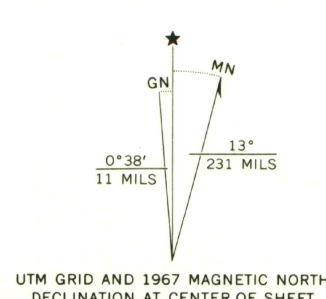


UNITED STATES  
DEPARTMENT OF THE INTERIOR  
GEOLOGICAL SURVEY

ANTONITO QUADRANGLE  
COLORADO—CONEJOS CO.  
7.5 MINUTE SERIES (TOPOGRAPHIC)



Mapped, edited, and published by the Geological Survey  
Control by USGS and USC&GS  
Topography by photogrammetric methods from aerial  
photographs taken 1965. Field checked 1967  
Polyconic projection. 1927 North American datum  
10,000-foot grid based on Colorado coordinate system,  
south zone  
1000-meter Universal Transverse Mercator grid ticks,  
zone 13, shown in blue  
Fine red dashed lines indicate selected fence lines



ROAD CLASSIFICATION  
Heavy-duty ——— Light-duty ———  
Medium-duty ——— Unimproved dirt ———  
U.S. Route ——— State Route ———

ANTONITO, COLO.  
N3700—W10600/7.5

1967  
AMS 4758 II SE—SERIES V877



JUN 16 1989  
MAP ROOM  
ARTHUR LAKES LIBRARY  
OFFICE COPY  
G 3701  
C222  
s24  
U5 LIBRARY USE ONLY