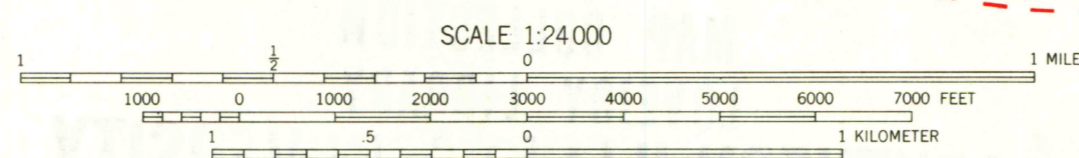
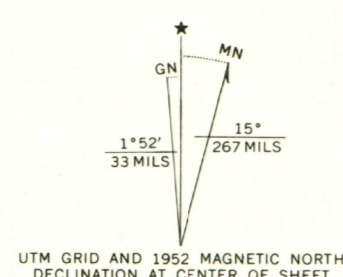


UNITED STATES
DEPARTMENT OF THE INTERIOR
GEOLOGICAL SURVEY

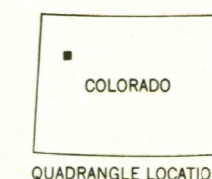
ANVIL POINTS QUADRANGLE
COLORADO—GARFIELD CO.
7.5 MINUTE SERIES (TOPOGRAPHIC)



Maped, edited, and published by the Geological Survey
Control by USGS and USCGS
Topography from aerial photographs by multiplex methods
Aerial photographs taken 1945. Field check 1952
Polyconic projection. 1927 North American datum
10,000-foot grid based on Colorado coordinate system,
central zone
Land lines unsurveyed in part of T. 6 S.—R. 94 W.
1000-meter Universal Transverse Mercator grid ticks,
zone 13, shown in blue



CONTOUR INTERVAL 40 FEET
DATUM IS MEAN SEA LEVEL



ROAD CLASSIFICATION
Heavy-duty ——— 4 LANE 16 LANE Light-duty ———
Medium-duty ——— 4 LANE 16 LANE Unimproved dirt ———
U.S. Route ——— State Route ———

OFFICE COPY
LIBRARY USE ONLY

ANVIL POINTS, COLO.
N3930—W10752.5/7.5

1952
AMS 4463 III SW—SERIES V877

NOV 16 2005

ARTHUR LAKES LIBRARY
COLORADO SCHOOL OF MINES

G 3700
s24
G4
MAP ROOM