
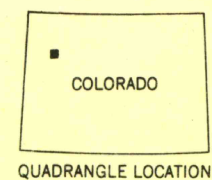
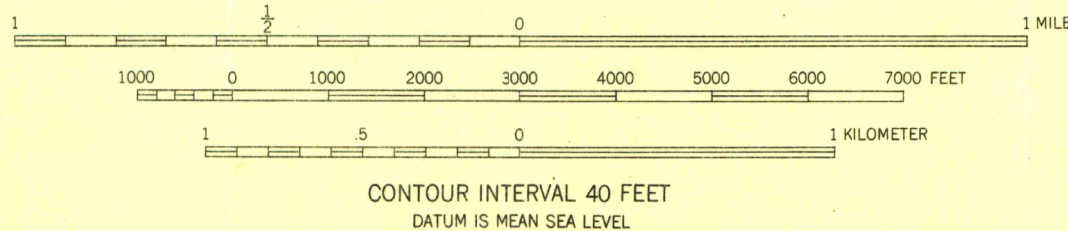
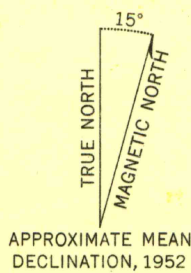


UNITED STATES
DEPARTMENT OF THE INTERIOR
GEOLOGICAL SURVEY


ANVIL POINTS QUADRANGLE
COLORADO-GARFIELD CO.
7.5 MINUTE SERIES (TOPOGRAPHIC)



Mapped, edited, and published by the Geological Survey
Control by USGS and USC&GS
Topography from aerial photographs by multiplex methods
Aerial photographs taken 1945. Field check 1952
Polyconic projection. 1927 North American datum
10,000-foot grid based on Colorado coordinate system,
central zone
Land lines unsurveyed in part of T. 6 S.-R. 94 W.



ROAD CLASSIFICATION
Heavy-duty ——— 4 LANE 18 LANE Light-duty ———
Medium-duty ——— 4 LANE 18 LANE Unimproved dirt ———
U. S. Route ——— State Route ———



ANVIL POINTS, COLO.
N3930-W10752.5/7.5

OFFICE COPY

1952

THIS MAP COMPLIES WITH NATIONAL MAP ACCURACY STANDARDS
FOR SALE BY U. S. GEOLOGICAL SURVEY, FEDERAL CENTER, DENVER, COLORADO OR WASHINGTON 25, D. C.
A FOLDER DESCRIBING TOPOGRAPHIC MAPS AND SYMBOLS IS AVAILABLE ON REQUEST