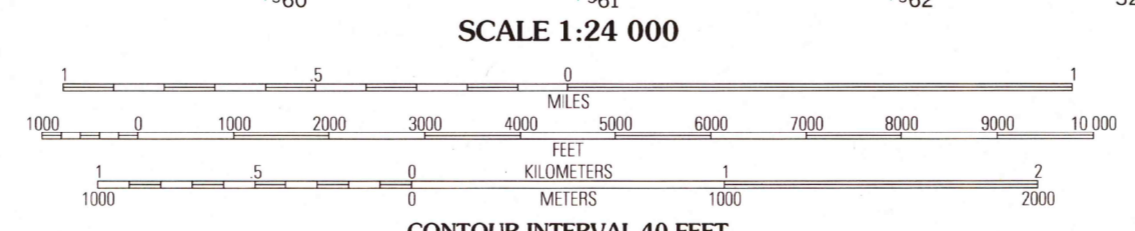
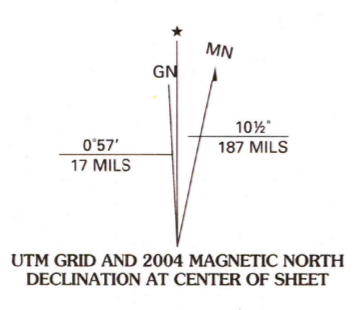


Produced by the United States Geological Survey 1984 Revision by USDA Forest Service 2001

Topography compiled 1977. Planimetry derived from imagery taken 1998 and other sources. Public Land Survey System and survey control current as of 2002. Boundaries current as of 2002. North American Datum of 1927 (NAD 27). Projection and 10 000-foot ticks: Colorado coordinate system, south zone (Lambert conformal conic). Blue 1000-meter Universal Transverse Mercator ticks, zone 13. North American Datum of 1983 (NAD 83) is shown by dashed corner ticks. The values of the shift between NAD 27 and NAD 83 for 7.5-minute intersections are obtainable from National Geodetic Survey NADCON software. Non-National Forest System lands within the National Forest. Inholdings may exist in other National or State reservations. This map is not a legal document. Public lands are subject to change and leasing, and may have access restrictions; check with appropriate offices. Obtain permission before entering private lands. Unsurveyed land net is not official.



CONTOUR INTERVAL 40 FEET NATIONAL GEODETIC VERTICAL DATUM OF 1929 TO CONVERT FROM FEET TO METERS, MULTIPLY BY 0.3048

THIS MAP COMPLIES WITH NATIONAL MAP ACCURACY STANDARDS FOR SALE BY U.S. GEOLOGICAL SURVEY, P.O. BOX 25286, DENVER, COLORADO 80225 A FOLDER DESCRIBING TOPOGRAPHIC MAPS AND SYMBOLS IS AVAILABLE ON REQUEST

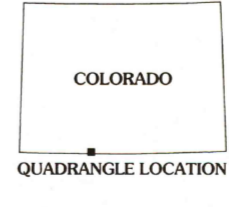


Table with 3 columns (1, 2, 3) and 3 rows (4, 5, 6) listing spot heights and landmarks: 1 Elephant Head Rock, 2 Victoria Lake, 3 Spectacle Lake, 4 Chama Peak, 5 Camber, 6 Chromo Mountain, 7 Chama, 8 West Fork Rio Brazos.

Legend for HIGHWAYS AND ROADS, including Interstate, U.S., State, County, National Forest, and National Forest Trail symbols. Also includes a legend for road composition: Paved, Gravel, Dirt, Unimproved, 4 wheel drive, Trail, Gate/Barrier. Includes the text 'ARCHULETA CREEK, CO 2001' and 'MAY 0 2 2005'.

USGS Library Reston, VA. Topo Archive

