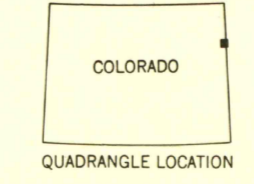
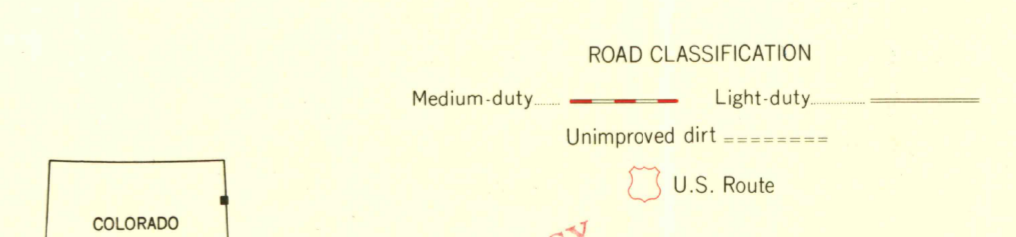
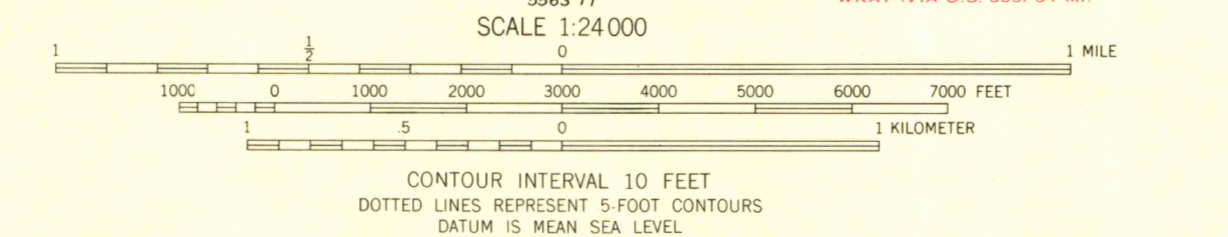
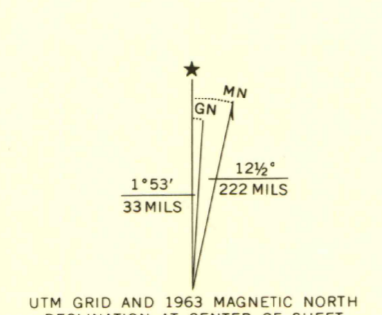



Maped, edited, and published by the Geological Survey as part of the Department of the Interior program for the development of the Missouri River Basin Control by USGS and USC&GS  
Topography by photogrammetric methods from aerial photographs taken 1962. Field checked 1963  
Polyconic projection. 1927 North American datum 10,000-foot grids based on Colorado coordinate system, north zone, and Kansas coordinate system, north zone 1000 meter Universal Transverse Mercator grid ticks, zone 13, shown in blue  
Fine red dashed lines indicate selected fence lines



THIS MAP COMPLIES WITH NATIONAL MAP ACCURACY STANDARDS FOR SALE BY U.S. GEOLOGICAL SURVEY, DENVER, COLORADO 80225, OR WASHINGTON, D. C. 20242  
A FOLDER DESCRIBING TOPOGRAPHIC MAPS AND SYMBOLS IS AVAILABLE ON REQUEST



ARMEL, COLO.-KANS.  
N3945-W10200/7.5  
1963  
AMS 5563 1 SE-SERIES V877

JUN 16 1989  
MAP ROOM  
ARTHUR LAKES LIBRARY

3701  
C222  
S24  
US