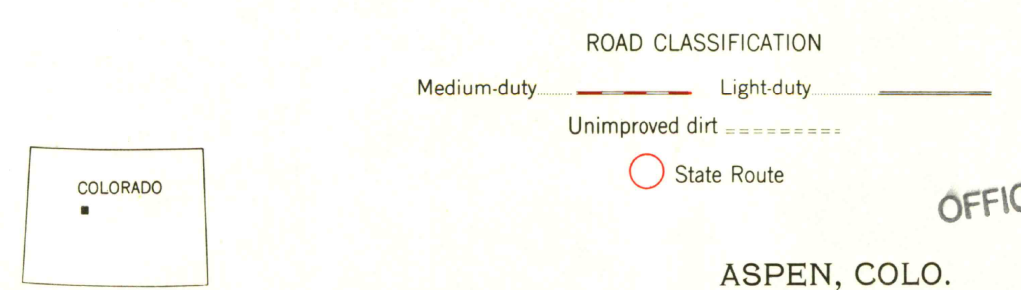
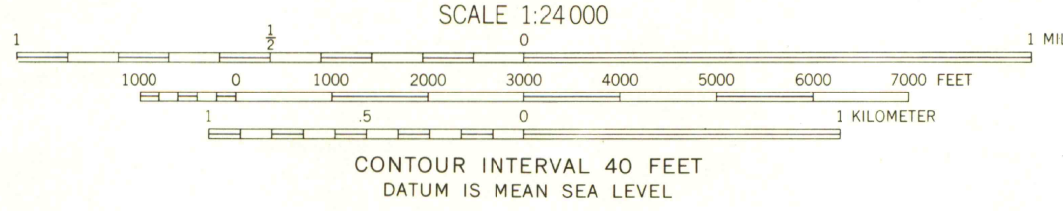
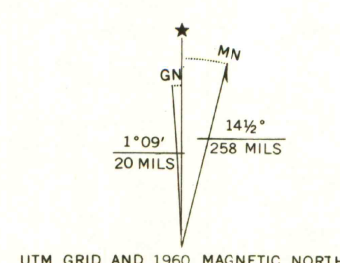


Mapped, edited, and published by the Geological Survey  
Control by USGS and USC&GS  
Topography by photogrammetric methods from aerial  
photographs taken 1958. Field checked 1959 and 1960  
Polyconic projection. 1927 North American datum  
10,000-foot grid based on Colorado coordinate system, central zone  
1000-meter Universal Transverse Mercator grid ticks,  
zone 13, shown in blue  
Certain land lines are omitted because of insufficient data



THIS MAP COMPLIES WITH NATIONAL MAP ACCURACY STANDARDS  
FOR SALE BY U. S. GEOLOGICAL SURVEY, DENVER 25, COLORADO OR WASHINGTON 25, D. C.  
A FOLDER DESCRIBING TOPOGRAPHIC MAPS AND SYMBOLS IS AVAILABLE ON REQUEST



ASPEN, COLO.  
NE/4 ASPEN 15' QUADRANGLE  
N3907.5-W10645/7.5  
1960  
AMS 4662 III NE-SERIES V877

JUL 1 2 1999  
U.S. GOVERNMENT DEPOSITORY  
FOR MAPS  
ARTHUR LAMPS LIBRARY  
COLORADO SCHOOL OF MINES

OFFICE COPY

G 3701  
C222  
S24  
US