
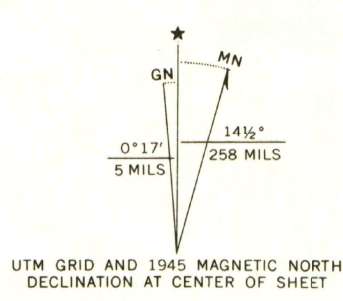


Mapped, edited, and published by the Geological Survey

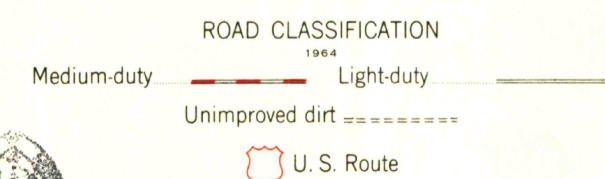
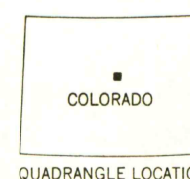
Control by USGS

Topography from aerial photographs by multiplex methods
Aerial photographs taken September 1944. Field check, 1945

Polyconic projection. 1927 North American datum
10,000-foot grid based on Colorado coordinate system,
central zone
1000-meter Universal Transverse Mercator grid ticks,
zone 13, shown in blue



CONTOUR INTERVAL 50 FEET
DATUM IS MEAN SEA LEVEL



June 10 2008

BAILEY, COLO.
N 3922.5 - W 10522.5 / 7.5

1945

AMS 4962 IV NW - SERIES V877

FOR SALE BY U. S. GEOLOGICAL SURVEY, DENVER 25, COLORADO OR WASHINGTON 25, D. C.
A FOLDER DESCRIBING TOPOGRAPHIC MAPS SYMBOLS IS AVAILABLE ON REQUEST

OFFICE COPY
LIBRARY USE ONLY

MAP ROOM
ARTHUR L. LAMAR LIBRARY
COLORADO SCHOOL OF MINES

G 3700
\$24
.G4
MAP ROOM