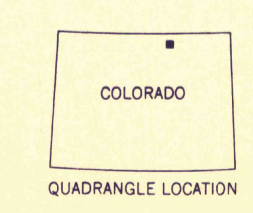
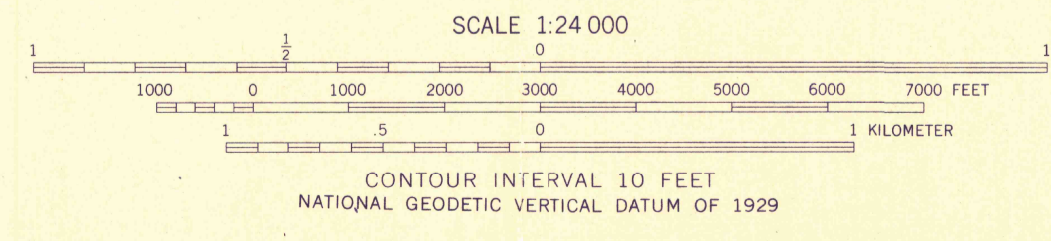
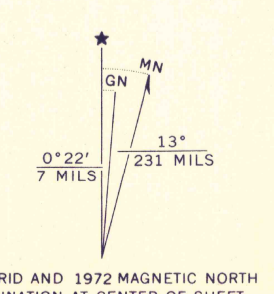


Mapped, edited, and published by the Geological Survey
Control by USGS and USC&GS
Topography by photogrammetric methods from aerial photographs taken 1971. Field checked 1972
Projection and 10,000-foot grid ticks: Colorado coordinate system, north zone (Lambert conformal conic), 1000-meter Universal Transverse Mercator grid ticks, zone 13, shown in blue. 1927 North American datum
Fine red dashed lines indicate selected fence lines
Land lines in part are based on cultural development and are not reflected in the original land survey
Certain land lines are omitted because of insufficient data



ROAD CLASSIFICATION
Primary highway, hard surface
Secondary highway, hard surface
Light-duty road, hard or improved surface
Unimproved road
Interstate Route
U.S. Route
State Route

THIS MAP COMPLIES WITH NATIONAL MAP ACCURACY STANDARDS
FOR SALE BY U.S. GEOLOGICAL SURVEY, DENVER, COLORADO 80225, OR RESTON, VIRGINIA 22092
A FOLDER DESCRIBING TOPOGRAPHIC MAPS AND SYMBOLS IS AVAILABLE ON REQUEST

BAKER DRAW, COLO.
N4037.5-W10422.5/7.5
1972
AMS 5165 III NW—SERIES V877

NOTE

This map was prepared as part of the U.S. Geological Survey's program for completing the topographic mapping of the United States to have the maps available for...

CHIEF,
ROCKY MOUNTAIN MAPPING CENTER
U.S. GEOLOGICAL SURVEY
BLDG. 20, FEDERAL CENTER
DENVER, COLORADO 80225