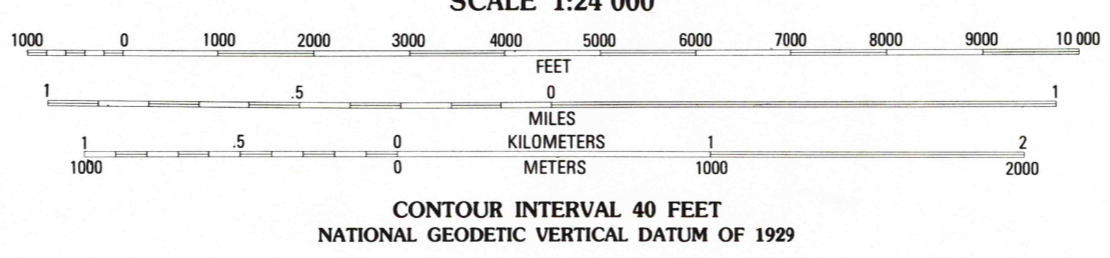
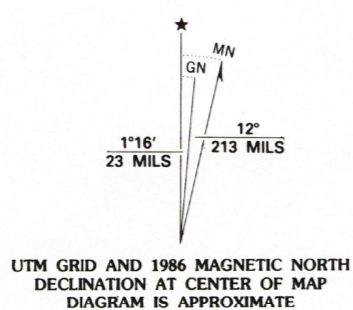


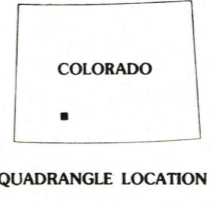
Produced by the United States Geological Survey
Control by USGS and NOS/NOAA
Compiled by photogrammetric methods from aerial photographs taken 1981. Field checked 1982. Map edited 1986
Projection and 10,000-foot grid ticks: Colorado coordinate system, south zone (Lambert conformal conic)
1000-meter Universal Transverse Mercator grid, zone 13
1927 North American Datum
To place on the predicted North American Datum 1983 move the projection lines 3 meters north and 53 meters east as shown by dashed corner ticks
Land lines are omitted because of insufficient data
There may be private inholdings within the boundaries of the National or State reservations shown on this map




CONTOUR INTERVAL 40 FEET
NATIONAL GEODETIC VERTICAL DATUM OF 1929

ROAD CLASSIFICATION

Primary highway, hard surface	Light-duty road, hard or improved surface
Secondary highway, hard surface	Unimproved road
Interstate Route	U. S. Route
	State Route



THIS MAP COMPLIES WITH NATIONAL MAP ACCURACY STANDARDS
FOR SALE BY U. S. GEOLOGICAL SURVEY, DENVER, COLORADO 80225, OR RESTON, VIRGINIA 22092
A FOLDER DESCRIBING TOPOGRAPHIC MAPS AND SYMBOLS IS AVAILABLE ON REQUEST



BALDY CINCO, COLO.
NE4 BRISTOL HEAD 15' QUADRANGLE
37107-H1-TF-024
1986
DMA 4559 1 NE-SERIES V877