
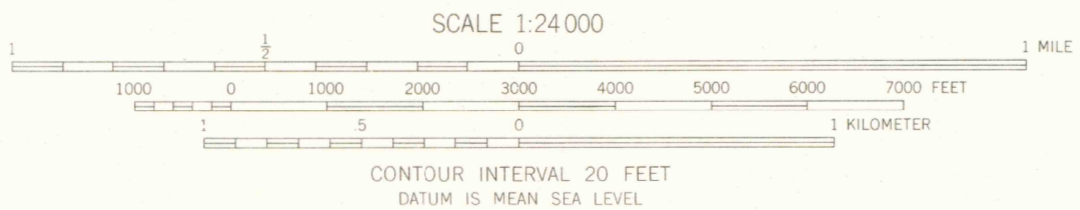
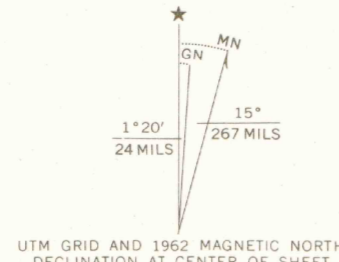




Mapped, edited, and published by the Geological Survey  
Control by USGS and USC&GS  
Topography by photogrammetric methods from aerial photographs taken 1962. Field checked 1962  
Polyconic projection 1927 North American datum  
10,000-foot grid based on Colorado coordinate system, north zone  
1000-meter Universal Transverse Mercator grid ticks,  
zone 12, shown in blue



ROAD CLASSIFICATION  
Medium-duty ——— Light-duty ———  
Unimproved dirt - - - - -  
○ State Route

THIS MAP COMPLIES WITH NATIONAL MAP ACCURACY STANDARDS  
FOR SALE BY U.S. GEOLOGICAL SURVEY, DENVER 25, COLORADO OR WASHINGTON 25, D.C.  
A FOLDER DESCRIBING TOPOGRAPHIC MAPS AND SYMBOLS IS AVAILABLE ON REQUEST

BANTY POINT, COLO.  
N4000-W10852.5/7.5  
1962  
AMS 4264 111 SW-SERIES V877

MAY 26 1987  
MAP ROOM  
ARTHUR LAKES LIBRARY

JUN 1995  
MAP ROOM LIBRARY  
ARTHUR LAKES LIBRARY  
COLORADO SCHOOL OF MINES

OFFICE COPY

3701  
C222  
24  
US  
1388002624397