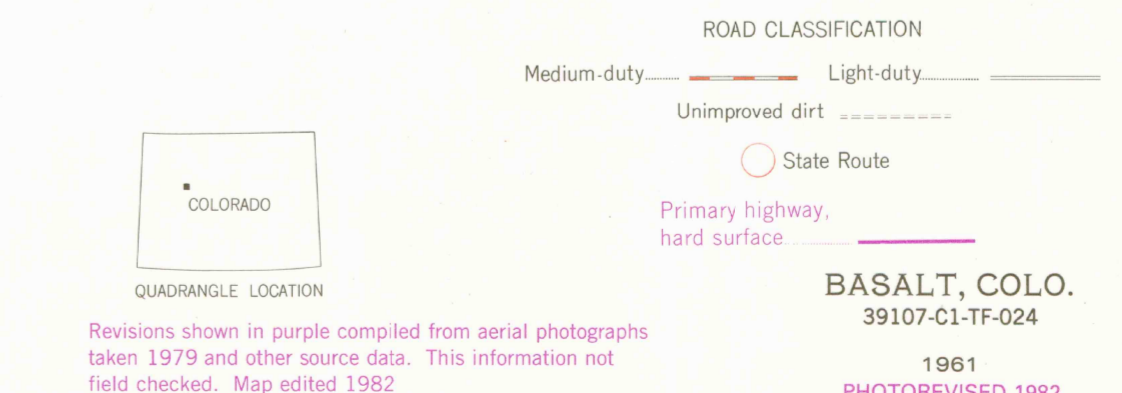
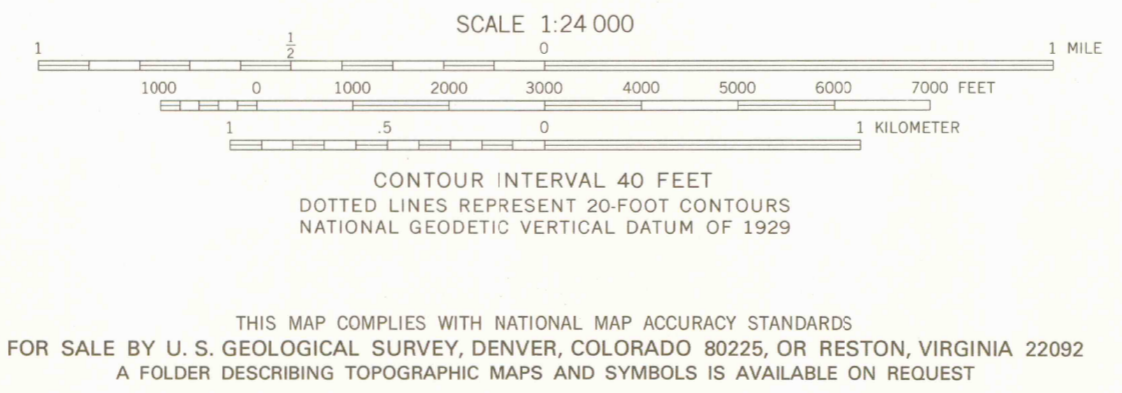
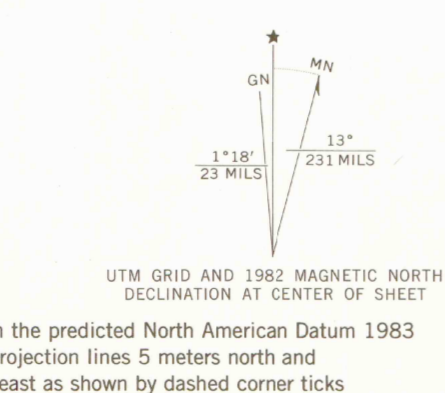


Mapped, edited, and published by the Geological Survey  
Control by USGS and NOS/NOAA  
Topography by photogrammetric methods from aerial  
photographs taken 1960. Field checked 1961  
Polyconic projection. 1927 North American Datum  
10,000-foot grid based on Colorado coordinate system, central zone  
1000-meter Universal Transverse Mercator grid ticks,  
zone 13, shown in blue  
Fine red dashed lines indicate selected fence and field lines where  
generally visible on aerial photographs. This information is unchecked  
There may be private inholdings within the boundaries  
of the National or State reservations shown on this map



**BASALT, COLO.**  
39107-C1-TF-024  
1961  
PHOTOREVISED 1982  
DMA 4562 I SE-SERIES V877

JUL 1 1985  
MAP ROOM  
ARTHUR LAKES LIBRARY

C222  
S24  
LIBRARY USE ONLY