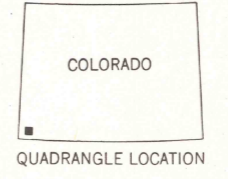
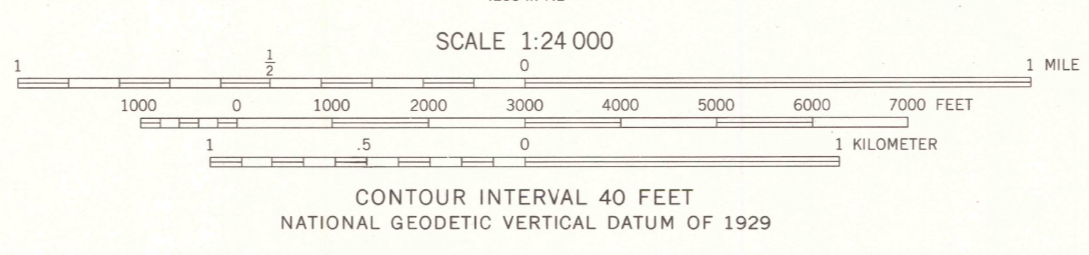
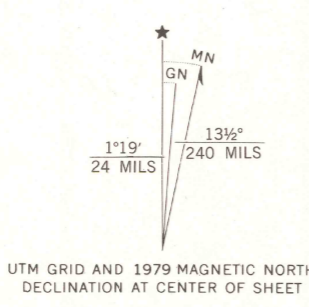


Mapped, edited, and published by the Geological Survey Control by USGS and NOS/NOAA Topography by photogrammetric methods from aerial photographs taken 1974. Field checked 1975. Map edited 1979 Projection and 10,000-foot grid ticks: Colorado coordinate system, south zone (Lambert conformal conic) 1000-meter Universal Transverse Mercator grid ticks, zone 12, shown in blue. 1927 North American datum Fine red dashed lines indicate selected fence lines There may be private inholdings within the boundaries of the National or State reservations shown on this map



ROAD CLASSIFICATION table with symbols for primary, secondary, and unimproved roads, and various route types (Interstate, U.S., State).

U.S. GEOLOGICAL SURVEY LIBRARY APR 21 2003 RESTON, VA

BATTLE ROCK, COLO. N3715-W10845/7.5 1979 AMS 4258 IV SE—SERIES V877

THIS MAP COMPLIES WITH NATIONAL MAP ACCURACY STANDARDS FOR SALE BY U.S. GEOLOGICAL SURVEY, P.O. BOX 25286, DENVER, COLORADO 80225 A FOLDER DESCRIBING TOPOGRAPHIC MAPS AND SYMBOLS IS AVAILABLE ON REQUEST

