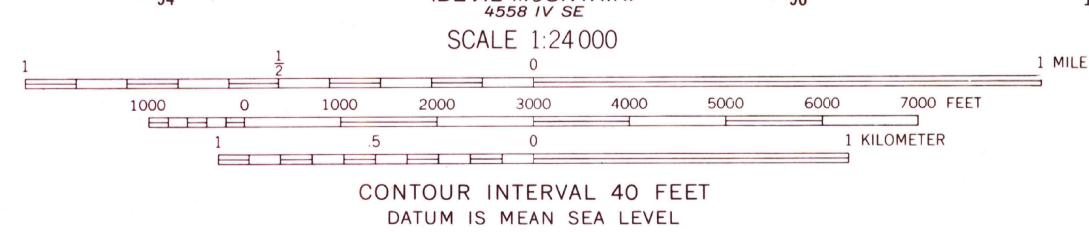
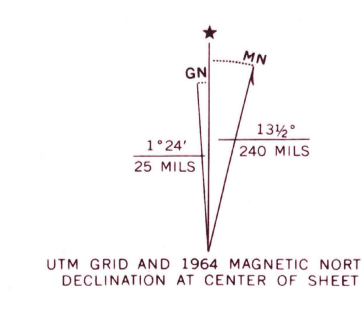


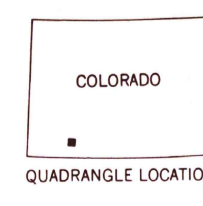
107° 22' 30" 107° 15' 37° 30' 149000 FEET R. 4 W.



Maped by the U. S. Forest Service
Edited and published by the Geological Survey
Control by USGS, USC&GS and U. S. Forest Service
Topography by photogrammetric methods from aerial
photographs taken 1950 and 1960. Field checked by USGS 1964
Polyconic projection. 1927 North American datum
10,000-foot grid based on Colorado coordinate system, south zone
1000-meter Universal Transverse Mercator grid ticks,
zone 13, shown in blue
Certain land lines are omitted because of insufficient data
Map photoinspected 1973
No major culture or drainage changes observed



CONTOUR INTERVAL 40 FEET
DATUM IS MEAN SEA LEVEL



BEAR MOUNTAIN, COLO.
N3722.5-W10715/7.5
PHOTOINSPECTED 1973
1964

FOR SALE BY U. S. GEOLOGICAL SURVEY, DENVER, COLORADO 80225, OR RESTON, VIRGINIA 22092
A FOLDER DESCRIBING TOPOGRAPHIC MAPS AND SYMBOLS IS AVAILABLE ON REQUEST

AMS 4558 IV NE--SERIES V877