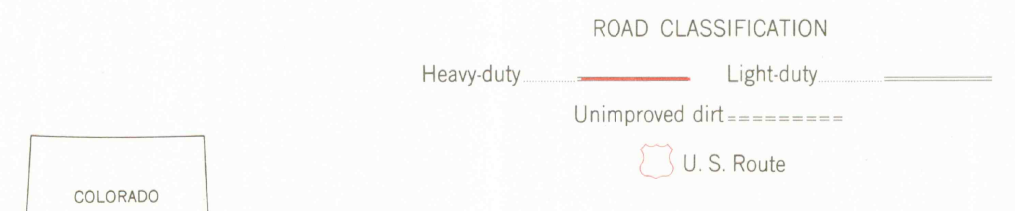
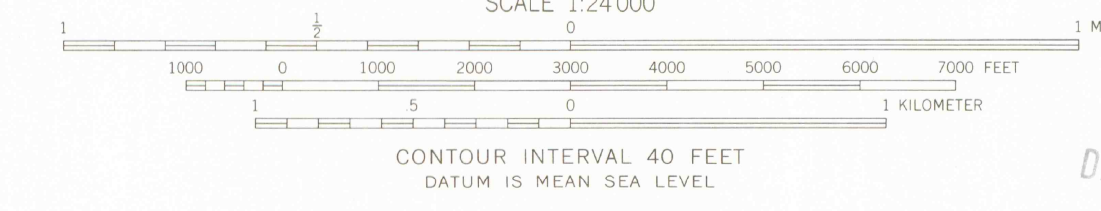
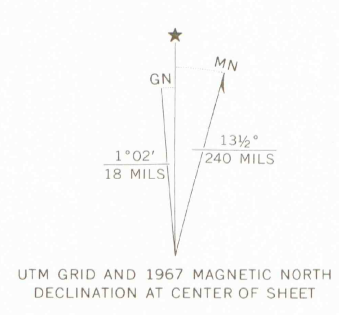


Mapped by the U. S. Forest Service  
Edited and published by the Geological Survey  
Control by USGS and USC&GS  
Topography by photogrammetric methods from aerial photographs taken 1960-1961. Field checked by USGS 1967.  
Polyconic projection. 1927 North American datum  
10,000-foot grid based on Colorado coordinate system, south zone  
1000-meter Transverse Mercator grid ticks, zone 13, shown in blue  
Certain land lines are omitted because of insufficient data  
Areas covered by dashed light-blue pattern are subject to controlled inundation



THIS MAP COMPLIES WITH NATIONAL MAP ACCURACY STANDARDS  
FOR SALE BY U. S. GEOLOGICAL SURVEY, DENVER, COLORADO 80225, OR WASHINGTON, D. C. 20242  
A FOLDER DESCRIBING TOPOGRAPHIC MAPS AND SYMBOLS IS AVAILABLE ON REQUEST

BEAVER CREEK RESERVOIR, COLO.  
N3730-W10637.5/7.5  
1967  
AMS 4559 II SW-SERIES V877

OFFICE COPY  
LIBRARY USE ONLY

G 3700  
924  
.G4  
MAP ROOM

DEC 31 2006

ARTHUR LANGE LIBRARY  
COLORADO AND WEST OF RANGE