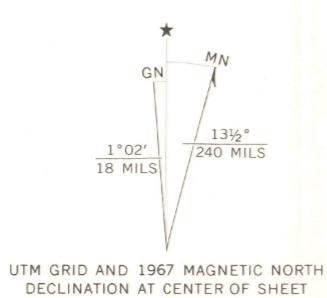


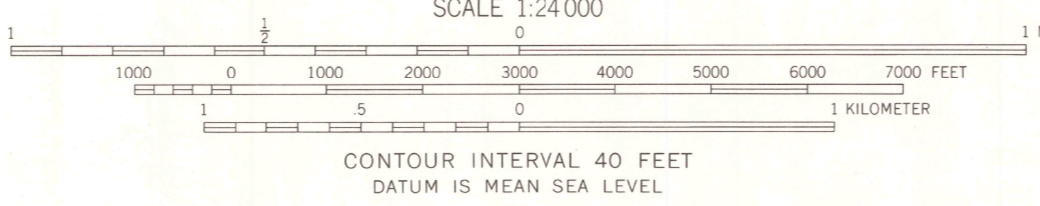


Mapped by the U. S. Forest Service  
Edited and published by the Geological Survey  
Control by USGS and USC&GS  
Topography by photogrammetric methods from aerial  
photographs taken 1960-1961. Field checked by  
USGS 1967

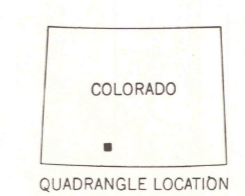
Polyconic projection. 1927 North American datum  
10,000-foot grid based on Colorado coordinate system,  
south zone  
1000-meter Universal Transverse Mercator grid ticks,  
zone 13, shown in blue  
Certain land lines are omitted because of insufficient data  
Areas covered by dashed light-blue pattern are subject  
to controlled inundation



UTM GRID AND 1967 MAGNETIC NORTH  
DECLINATION AT CENTER OF SHEET



THIS MAP COMPLIES WITH NATIONAL MAP ACCURACY STANDARDS  
FOR SALE BY U. S. GEOLOGICAL SURVEY, DENVER, COLORADO 80225, OR WASHINGTON, D. C. 20242  
A FOLDER DESCRIBING TOPOGRAPHIC MAPS AND SYMBOLS IS AVAILABLE ON REQUEST



ROAD CLASSIFICATION  
Heavy-duty ——— Light-duty ———  
Unimproved dirt - - - - -  
U. S. Route

BEAVER CREEK RESERVOIR, COLO.  
N3730-W10637.5/7.5

USGS  
Historical File  
Topographic Division

1967  
AMS 4659 II SW—SERIES V877

JAN 4 1977

6100