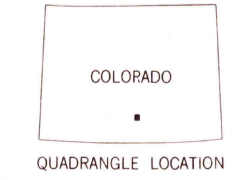
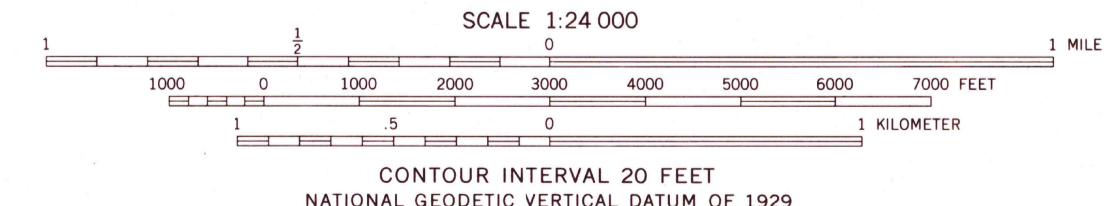
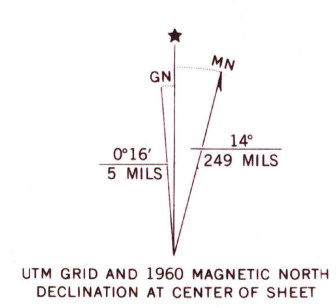


Produced by the United States Geological Survey in cooperation with Colorado Department of Natural Resources
Control by USGS and NOS/NOAA
Compiled from aerial photographs taken 1953. Field checked 1960
North American Datum of 1927 (NAD 27). Projection and 10000-foot ticks: Colorado Coordinate System, south zone (Lambert Conformal Conic)
Blue 1000-meter Universal Transverse Mercator ticks, zone 13
North American Datum of 1983 (NAD 83) is shown by dashed corner ticks. The values of the shift between NAD 27 and NAD 83 for 7.5-minute intersections are obtainable from National Geodetic Survey NADCON software
There may be private inholdings within the boundaries of the National or State reservations shown on this map
Fine red dashed lines indicate selected fence lines
Certain land lines are omitted because of insufficient data



ROAD CLASSIFICATION
Light-duty ——— Unimproved dirt - - - - -

USGS AND HISTORICAL MAP ARCHIVES
MAY 18 1995
REC'D FILE COPY

BECK MOUNTAIN, CO
37105-H4-TF-024
1960
DMA 4959 IV NW-SERIES V877

