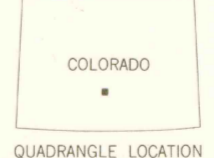
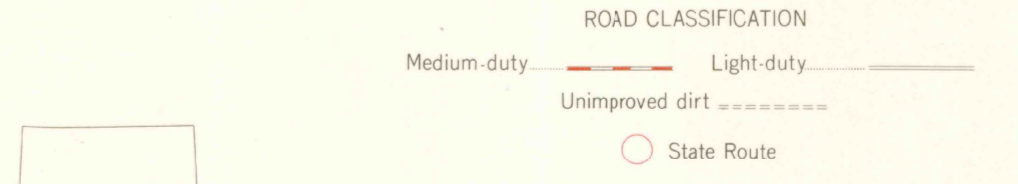
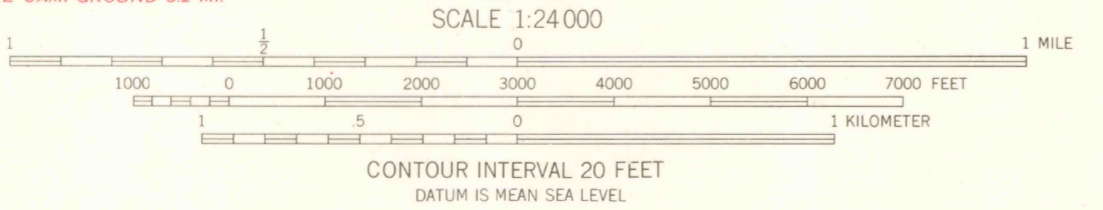
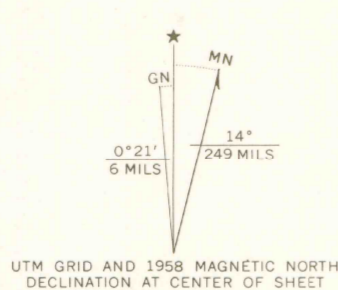




Mapped, edited, and published by the Geological Survey
Control by USGS and USC&GS
Topography from aerial photographs by photogrammetric methods
Aerial photographs taken 1953. Field check 1958
Polyconic projection. 1927 North American datum
10,000-foot grid based on Colorado coordinate system,
south zone
1000-meter Universal Transverse Mercator grid ticks,
zone 13, shown in blue
Dashed land lines indicate approximate locations
Certain land lines omitted in T. 45 and 46 N., R. 12 E.,
because of insufficient data
Unchecked elevations are shown in brown



THIS MAP COMPLIES WITH NATIONAL MAP ACCURACY STANDARDS
FOR SALE BY U.S. GEOLOGICAL SURVEY, DENVER, COLORADO 80225, OR WASHINGTON, D. C. 20242
A FOLDER DESCRIBING TOPOGRAPHIC MAPS AND SYMBOLS IS AVAILABLE ON REQUEST

BECKWITH MOUNTAIN, COLO.
N3807.5-W10530.7.5

1958

AMS 4860 II NE-SERIES V877

G 3700
s24
.G4
MAP ROOM

OFFICE COPY
LIBRARY USE ONLY

ARTHUR LASEK LIBRARY
COLORADO SCHOOL OF MINES