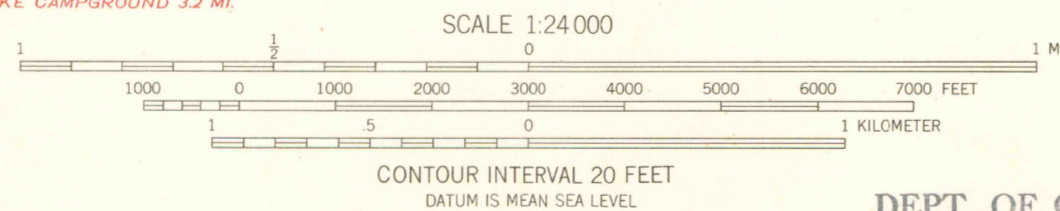






Mapped, edited, and published by the Geological Survey
Control by USGS and USC&GS
Topography from aerial photographs by photogrammetric methods
Aerial photographs taken 1953. Field check 1958
Polyconic projection. 1927 North American datum
10,000-foot grid based on Colorado coordinate system,
south zone
1000-meter Universal Transverse Mercator grid ticks,
zone 13, shown in blue
Dashed land lines indicate approximate locations
Certain land lines omitted in T. 45 and 46 N., R. 12 E.
because of insufficient data
Unchecked elevations are shown in brown



DEPT. OF GEOLOGY
COLO. SCHOOL MINES
Working Collection



ROAD CLASSIFICATION
Medium-duty — Light-duty —
Unimproved dirt — State Route

DEPT. OF GEOLOGY
COLO. SCHOOL MINES
Working Collection

BECKWITH MOUNTAIN, COLO.
N3807.5-W10530/7.5
1958

THIS MAP COMPLIES WITH NATIONAL MAP ACCURACY STANDARDS
FOR SALE BY U.S. GEOLOGICAL SURVEY, DENVER 25, COLORADO OR WASHINGTON 25, D.C.
A FOLDER DESCRIBING TOPOGRAPHIC MAPS AND SYMBOLS IS AVAILABLE ON REQUEST



MAY 20 1961
MAP ROOM
ARTHUR LAKES LIBRARY

AUG 20 1997
MAP ROOM
ARTHUR LAKES LIBRARY
COLORADO SCHOOL OF MINES

OFFICE COPY

3701
C222
S24
115

c.7