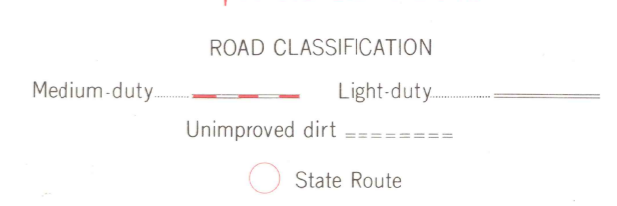

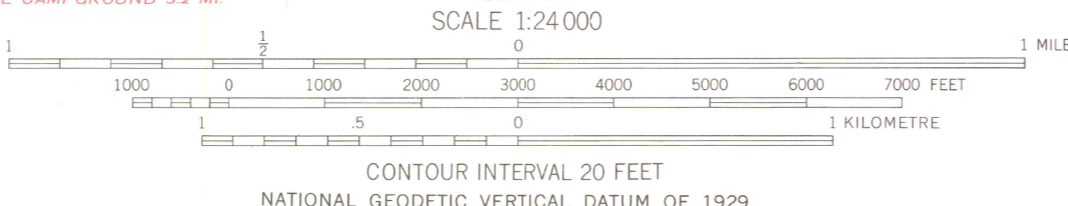
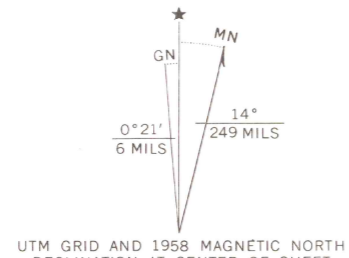


Mapped, edited, and published by the Geological Survey
Control by USGS and USC&GS
Topography from aerial photographs by photogrammetric methods
Aerial photographs taken 1953. Field check 1958
Polyconic projection. 1927 North American datum
10,000-foot grid based on Colorado coordinate system,
south zone
1000-metre Universal Transverse Mercator grid ticks,
zone 13, shown in blue
Dashed land lines indicate approximate locations
Certain land lines omitted in T. 45 and 46 N., R. 12 E.
because of insufficient data
Unchecked elevations are shown in brown



BECKWITH MOUNTAIN, COLO. FILE COPY
NE/4 ELECTRIC PEAK 15' QUADRANGLE
N3807.5—W10530/7.5
1958