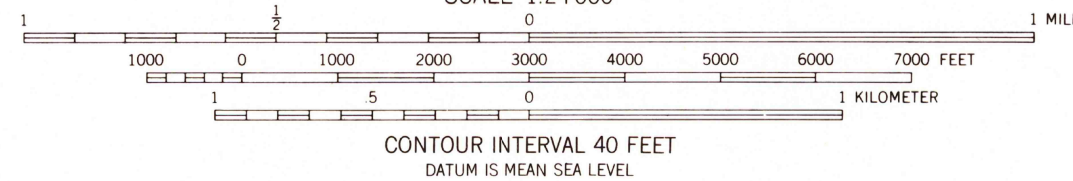
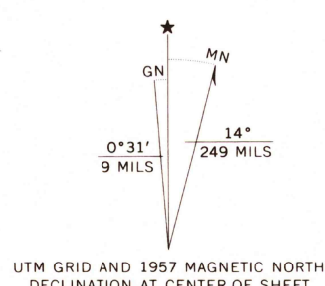



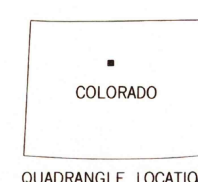
Mapped, edited, and published by the Geological Survey as part of the Department of the Interior program for the development of the Missouri River Basin Control by USGS and USC&GS

Topography by photogrammetric methods from aerial photographs taken 1953. Field checked 1957
Polyconic projection. 1927 North American datum. 10,000-foot grid based on Colorado coordinate system, north and central zones
1000-meter Universal Transverse Mercator grid ticks, zone 13, shown in blue
Land lines have not been established in this area



THIS MAP COMPLIES WITH NATIONAL MAP ACCURACY STANDARDS
FOR SALE BY U. S. GEOLOGICAL SURVEY, DENVER, COLORADO 80225, OR RESTON, VIRGINIA 22092
A FOLDER DESCRIBING TOPOGRAPHIC MAPS AND SYMBOLS IS AVAILABLE ON REQUEST

ROAD CLASSIFICATION
Medium-duty ——— Light-duty ———
Unimproved dirt ———
U.S. Route



BERTHOUD PASS, COLO.
SE 1/4 FRASER 15 QUADRANGLE
N3945-W10545/7.5
1957
AMS 4863 IV SE - SERIES V877