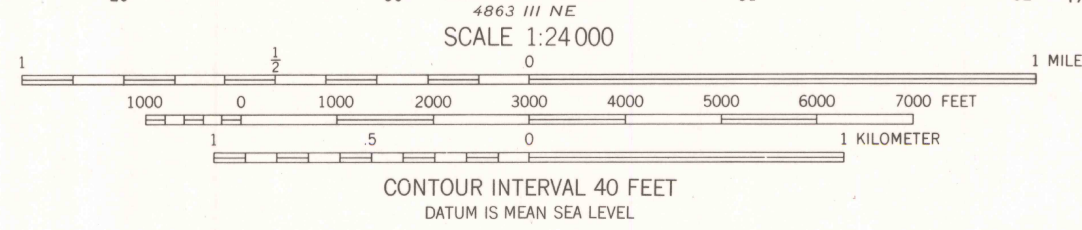
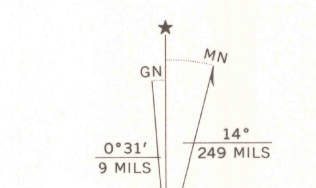


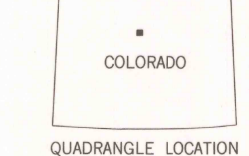
Mapped, edited, and published by the Geological Survey as part of the Department of the Interior program for the development of the Missouri River Basin Control by USGS and USC&GS

Topography by photogrammetric methods from aerial photographs taken 1953. Field checked 1957  
Polyconic projection. 1927 North American datum  
10,000-foot grid based on Colorado coordinate system, north and central zones  
1000-meter Universal Transverse Mercator grid ticks, zone 13, shown in blue  
Land lines have not been established in this area




ROAD CLASSIFICATION

Medium-duty	Light-duty
Unimproved dirt	U.S. Route



THIS MAP COMPLIES WITH NATIONAL MAP ACCURACY STANDARDS  
FOR SALE BY U.S. GEOLOGICAL SURVEY, DENVER, COLORADO 80225, OR RESTON, VIRGINIA 22092  
A FOLDER DESCRIBING TOPOGRAPHIC MAPS AND SYMBOLS IS AVAILABLE ON REQUEST



BERTHOUD PASS, COLO.  
SE/4 FRASER 15 QUADRANGLE  
N3945-W10545/7.5  
1957  
AMS 4863 IV SE - SERIES V877

