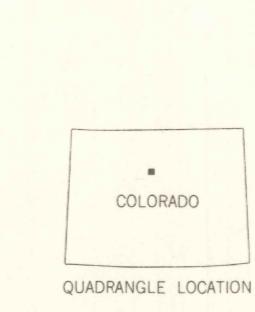
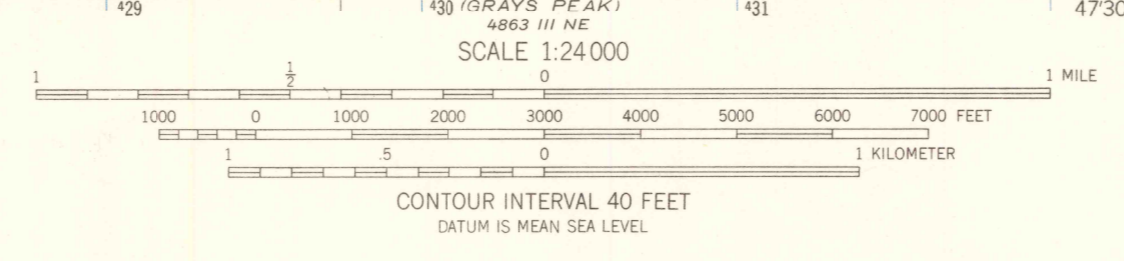
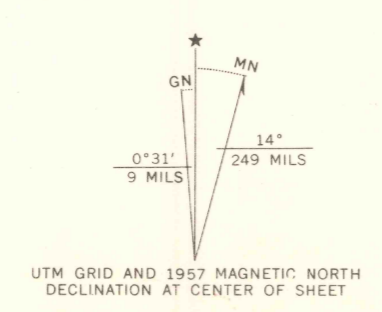




Mapped, edited, and published by the Geological Survey as part of the Department of the Interior program for the development of the Missouri River Basin Control by USGS and USC&GS  
Topography from aerial photographs by photogrammetric methods  
Aerial photographs taken 1953. Field check 1957  
Polyconic projection. 1927 North American datum  
10,000-foot grid based on Colorado coordinate system, north and central zones  
1000-meter Universal Transverse Mercator grid ticks, zone 13, shown in blue  
Unchecked elevations are shown in brown



ROAD CLASSIFICATION

Medium-duty	Light-duty
Unimproved dirt	U.S. Route

THIS MAP COMPLIES WITH NATIONAL MAP ACCURACY STANDARDS  
FOR SALE BY U. S. GEOLOGICAL SURVEY, DENVER 25, COLORADO OR WASHINGTON 25, D. C.  
A FOLDER DESCRIBING TOPOGRAPHIC MAPS AND SYMBOLS IS AVAILABLE ON REQUEST

BERTHOUD PASS, COLO.  
SE/4 FRASER 15 QUADRANGLE  
N3945-W10545/7.5  
1957  
AMS 4863 IV SE-SERIES V877

FILE COPY  
DEC 16 1964  
MAP INFORMATION DESK