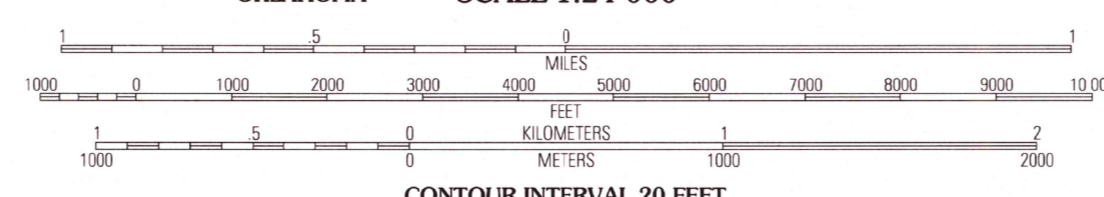
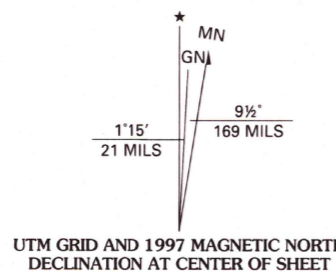
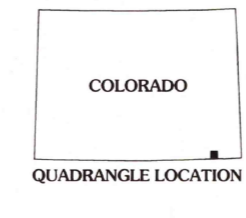


Produced by the United States Geological Survey 1978 CIMARRON CO Revision by USDA Forest Service 1996

Topography compiled 1973. Planimetry derived from imagery taken 1993 and other sources. Public Land Survey System and survey control current as of 1996 North American Datum of 1983 (NAD 83) is shown by dashed corner ticks. The values of the shift between NAD 27 and NAD 83 for 7.5-minute intersections are obtainable from National Geodetic Survey NADCON software. Non-National Forest System lands within the National Forest. Inholdings may exist in other National or State reservations. This map is not a legal land line or ownership document. Public lands are subject to change and leasing, and may have access restrictions; check with local offices. Obtain permission before entering private lands.



CONTOUR INTERVAL 20 FEET NATIONAL GEODETIC VERTICAL DATUM OF 1929 TO CONVERT FROM FEET TO METERS, MULTIPLY BY 0.3048



- HIGHWAYS AND ROADS**
- Interstate..... 1
 - U. S. 2
 - State 3
 - County 4
 - National Forest, suitable for passenger cars 5
 - National Forest, suitable for high clearance vehicles 6
 - National Forest Trail 7
- Composition:**
- Unspecified..... 8
 - Paved..... 9
 - Gravel..... 10
 - Dirt..... 11
 - Unimproved; 4 wheel drive..... 12
 - Trail..... 13
 - Gate; Barrier..... 14

1	2	3	1 Carrizo Mountain
4	5	2 Reader Lake	3 Edler
6	7	4 Furnish Canyon East	5 Tubbs Springs
		6 Goodson School	7 Kenton
		8 Kenton NE	

ADJOINING 7.5' QUADRANGLES

BIG HOLE CANYON, CO 1996 NIMA 5458 III SW - SERIES V877

RECEIVED JAN 31 2000



THIS MAP COMPLIES WITH NATIONAL MAP ACCURACY STANDARDS FOR SALE BY U.S. GEOLOGICAL SURVEY, P.O. BOX 25286, DENVER, COLORADO 80225 A FOLDER DESCRIBING TOPOGRAPHIC MAPS AND SYMBOLS IS AVAILABLE ON REQUEST