

USGS HISTORICAL
MAP ARCHIVES
NOV 02 1995
REC'D FILE COPY

Mapped, edited, and published by the Geological Survey

Control by USGS and USC&GS

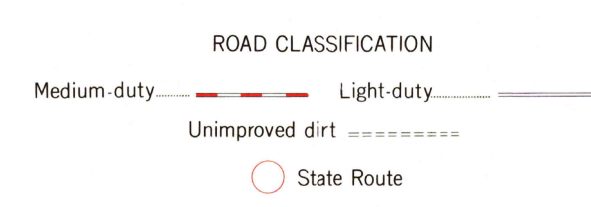
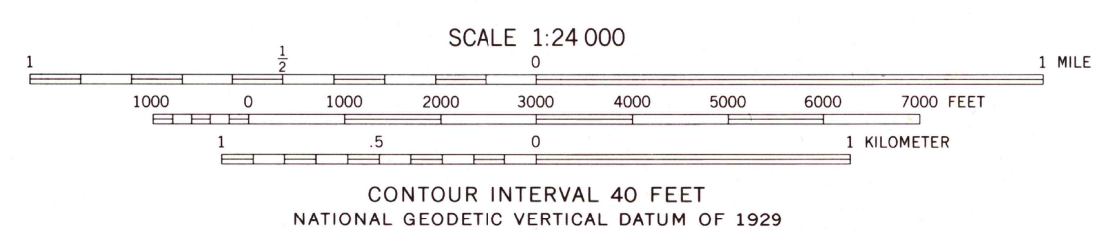
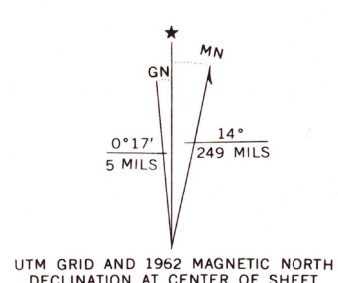
Topography by photogrammetric methods from aerial photographs taken 1958. Field checked 1962

Polycyclic projection. 1927 North American Datum
10,000 foot grid based on Colorado coordinate system, north zone
1000-meter Universal Transverse Mercator grid ticks,
zone 14, shown in blue

To place on the predicted North American Datum 1983
move the projection lines 6 meters north and
48 meters east as shown by dashed corner ticks

There may be private inholdings within the boundaries of
the National or State reservations shown on this map

Map photoinspected 1975
No major culture or drainage changes observed



THIS MAP COMPLIES WITH NATIONAL MAP ACCURACY STANDARDS
FOR SALE BY U. S. GEOLOGICAL SURVEY, DENVER, COLORADO 80225, OR RESTON, VIRGINIA 22092
A FOLDER DESCRIBING TOPOGRAPHIC MAPS AND SYMBOLS IS AVAILABLE ON REQUEST

BIG NARROWS, COLO.
40105-F4-TF-024

1962

DMA 4965 III NW-SERIES V877
PHOTOINSPECTED 1975

