


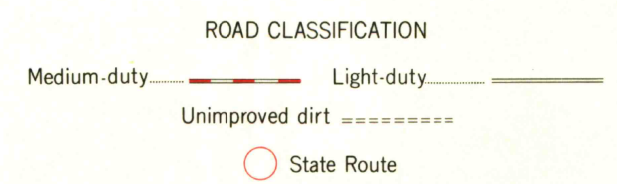
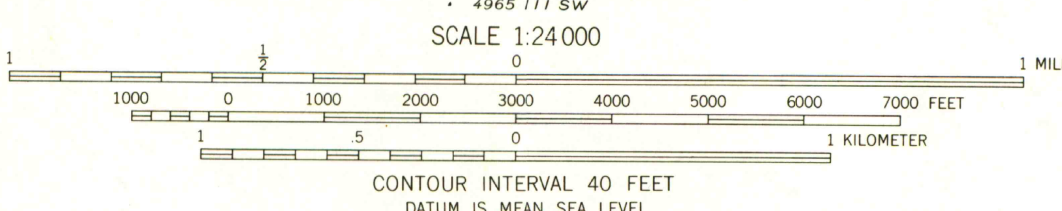
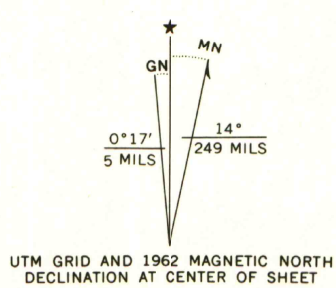


Mapped, edited, and published by the Geological Survey

Control by USGS and USCGS

Topography by photogrammetric methods from aerial photographs taken 1958. Field checked 1962

Polyconic projection. 1927 North American datum
10,000-foot grid based on Colorado coordinate system, north zone
1000-meter Universal Transverse Mercator grid ticks,
zone 14, shown in blue



THIS MAP COMPLIES WITH NATIONAL MAP ACCURACY STANDARDS
FOR SALE BY U.S. GEOLOGICAL SURVEY, DENVER 25, COLORADO OR WASHINGTON 25, D.C.
A FOLDER DESCRIBING TOPOGRAPHIC MAPS AND SYMBOLS IS AVAILABLE ON REQUEST

BIG NARROWS, COLO.
N4037 5 - W10522 5/7 5
1962
AMS 4965 111 NW - SERIES V877

G 3700
s24
.G4
MAP ROOM

DEC 31 2006

MAP ROOM
ARTHUR LAKES LIBRARY
COLORADO SCHOOL OF MINES

HOME 1:250,000

4965 IV SW (HAYSTACK GULCH) RED FEATHER (M)

IPINORFF PARK
4865 11 SE

4965 IV SW (CRYSTAL MOUNTAIN)

OFFICE COPY
LIBRARY USE ONLY