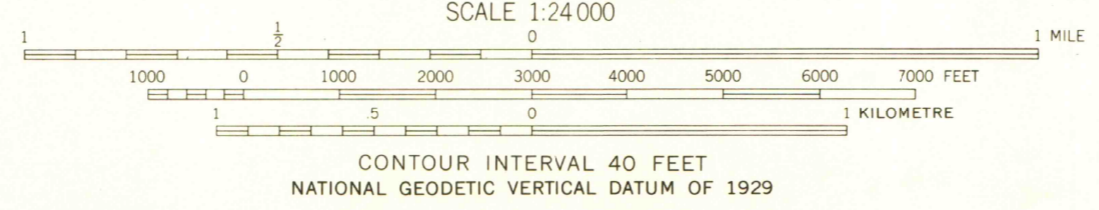
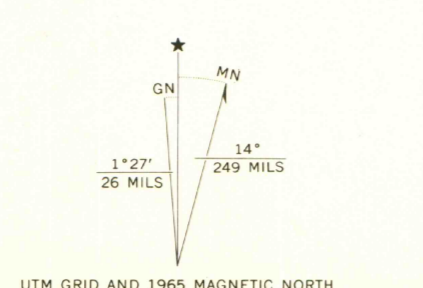
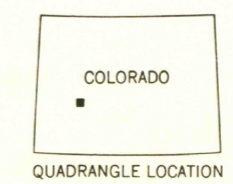


Maped, edited, and published by the Geological Survey
Control by USGS and USC&GS
Topography by photogrammetric methods from aerial
photographs taken 1964. Field checked 1965
Polyconic projection. 1927 North American datum
10,000-foot grid based on Colorado coordinate system,
central zone
1000-metre Universal Transverse Mercator grid ticks,
zone 13, shown in blue
Fine red dashed lines indicate selected fence lines
Where omitted, land lines have not been established
or are not shown because of insufficient data



OFFICE COPY
LIBRARY USE ONLY

ROAD CLASSIFICATION
Unimproved dirt -----



BIG SOAP PARK, COLO.
N3837.5—W10715/7.5

1965
AMS 4561 III NE—SERIES V877

MAP ROOM

NOV 18 2005



ARTHUR LAKES LIBRARY
1000 S. MAIN ST.
DENVER, CO 80202