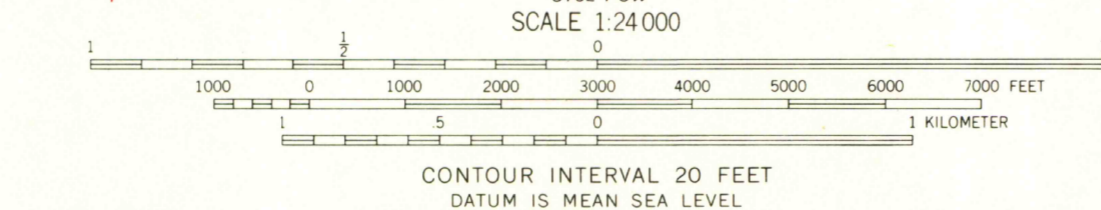
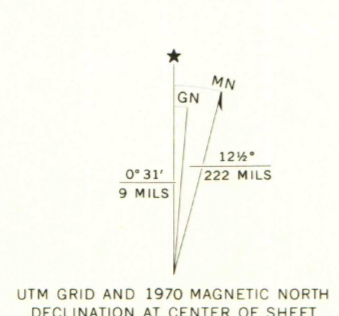


UNITED STATES
DEPARTMENT OF THE INTERIOR
GEOLOGICAL SURVEY

BIJOU QUADRANGLE
COLORADO—ELBERT CO.
7.5 MINUTE SERIES (TOPOGRAPHIC)




Mapped, edited, and published by the Geological Survey
Control by USGS and USC&GS
Topography by photogrammetric methods from aerial photographs taken 1968. Field checked 1970
Polyconic projection. 1927 North American datum
10,000-foot grid based on Colorado coordinate system, central zone
1000-meter Universal Transverse Mercator grid ticks, zone 13, shown in blue
Fine red dashed lines indicate selected fence lines
Areas covered by dashed light-blue pattern are subject to controlled inundation



LIBRARY USE ONLY

ROAD CLASSIFICATION

| | |
|---------------------------------|-------------------------------------------|
| Primary highway, hard surface | Light-duty road, hard or improved surface |
| Secondary highway, hard surface | Unimproved road |
| State Route | U. S. Route |
| | State Route |



BIJOU, COLO.
N3922.5-W10407.5/7.5
1970
AMS 5162 1 NW—SERIES W877

JUL 06 2000
ARTHUR LAKES LIBRARY
COLORADO SCHOOL OF MINES
4359000 N.
G3700
S24
.G4

G3700s
CI
w/o