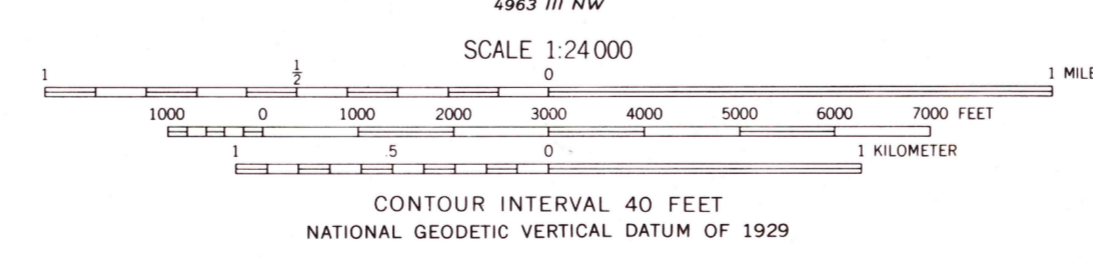
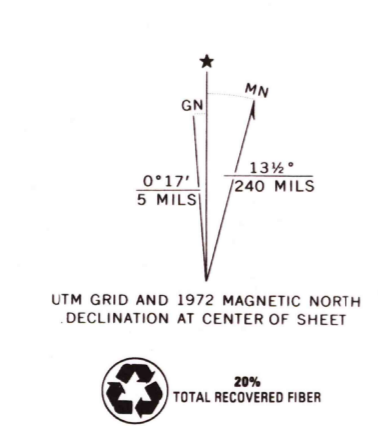
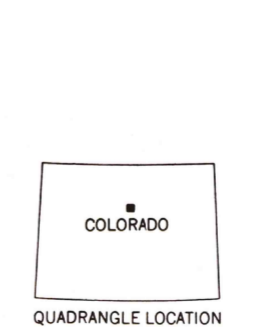




Produced by the United States Geological Survey Control by USGS and NOS/NOAA Compiled from aerial photographs taken 1971. Field checked 1972 North American Datum of 1927 (NAD 27). Projection: Colorado Coordinate System, north zone (Lambert Conformal Conic) 10000-foot ticks: Colorado Coordinate System north and central zones Blue 1000-meter Universal Transverse Mercator ticks, zone 13 North American Datum of 1983 (NAD 83) is shown by dashed corner ticks. The values of the shift between NAD 27 and NAD 83 for 7.5-minute intersections are obtainable from National Geodetic Survey NADCON software There may be private inholdings within the boundaries of the National or State reservations shown on this map Fine red dashed lines indicate selected fence lines Certain land lines are omitted because of insufficient data



SCALE 1:24000 CONTOUR INTERVAL 40 FEET NATIONAL GEODETIC VERTICAL DATUM OF 1929 THIS MAP COMPLIES WITH NATIONAL MAP ACCURACY STANDARDS FOR SALE BY U.S. GEOLOGICAL SURVEY, P.O. BOX 25286, DENVER, COLORADO 80225 A FOLDER DESCRIBING TOPOGRAPHIC MAPS AND SYMBOLS IS AVAILABLE ON REQUEST



ROAD CLASSIFICATION Primary highway, hard surface Secondary highway, hard surface Interstate Route U.S. Route State Route Light duty road, hard or improved surface Unimproved road RECEIVED JUL 3 1 2002 USGS NWHL HISTORICAL MAP ARCHIVES BLACK HAWK, CO 39105-G4-TF-024 1972 DMA 4963 IV SW-SERIES V877

