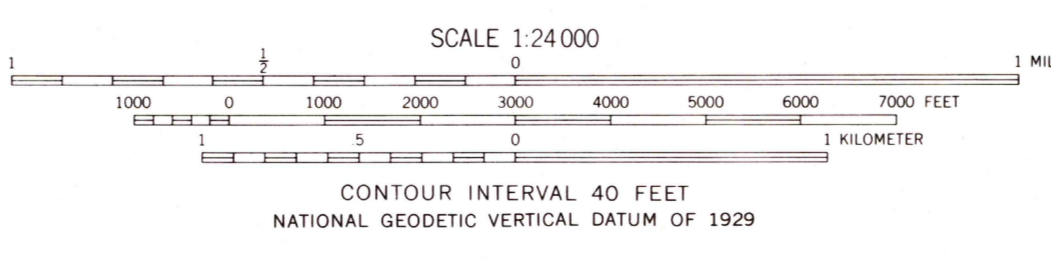
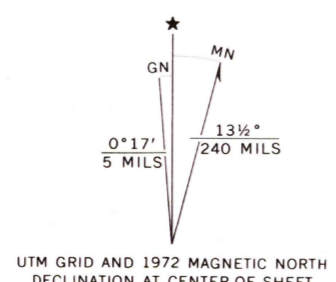






Produced by the United States Geological Survey
Control by USGS and NOS/NOAA
Compiled from aerial photographs taken 1971. Field checked 1972
North American Datum of 1927 (NAD 27). Projection:
Colorado Coordinate System, north zone (Lambert Conformal Conic)
1000-foot ticks: Colorado Coordinate System north and central zones
Blue 1000-meter Universal Transverse Mercator ticks, zone 13
North American Datum of 1983 (NAD 83) is shown by dashed
corner ticks. The values of the shift between NAD 27 and NAD 83
for 7.5-minute intersections are obtainable from National Geodetic
Survey NADCON software
There may be private inholdings within the boundaries of the
National or State reservations shown on this map
Fine red dashed lines indicate selected fence lines
Certain land lines are omitted because of insufficient data



ROAD CLASSIFICATION

Primary highway, hard surface	Light-duty road, hard or improved surface
Secondary highway, hard surface	Unimproved road
Interstate Route	U. S. Route
	State Route



BLACK HAWK, CO
39105-G4-TF-024
1972
DMA 4963 IV SW-SERIES V877

