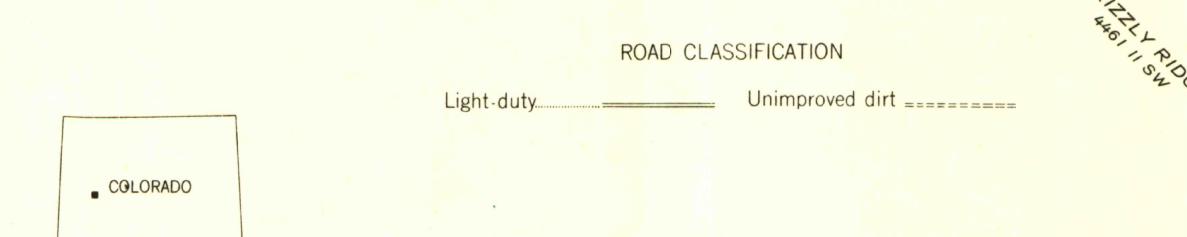
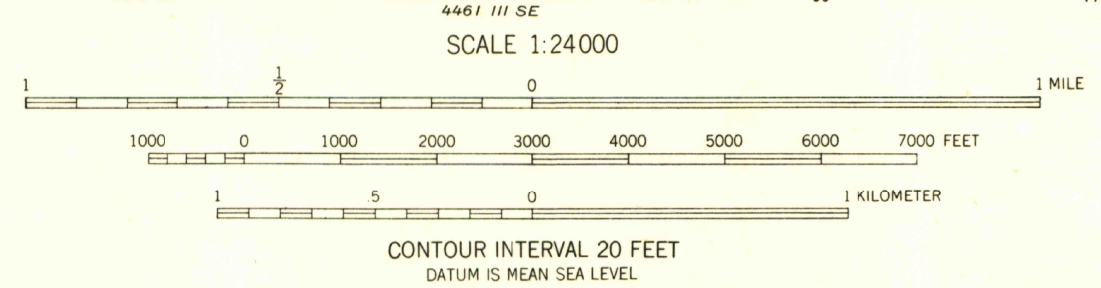
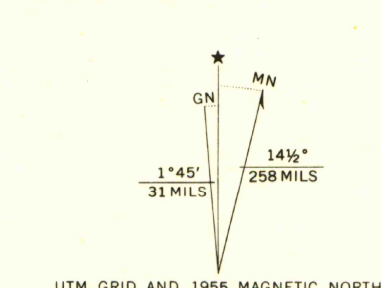




Mapped, edited, and published by the Geological Survey
Control by USGS and USC&GS
Topography from aerial photographs by multiplex methods
Aerial photographs taken 1950. Field check 1955
Polyconic projection. 1927 North American datum
10,000-foot grid based on Colorado coordinate system,
central and south zones
Dashed land lines indicate approximate locations
Certain land lines are omitted in T. 15 S., R.'s 93 and 94 W.,
T. 51 N., R.'s 8 and 9 W. and T. 50 N., R. 9 W. because of
insufficient data.
1000-meter Universal Transverse Mercator grid ticks,
zone 13, shown in blue



THIS MAP COMPLIES WITH NATIONAL MAP ACCURACY STANDARDS
FOR SALE BY U. S. GEOLOGICAL SURVEY, DENVER, COLORADO 80225, OR WASHINGTON, D. C. 20242
A FOLDER DESCRIBING TOPOGRAPHIC MAPS AND SYMBOLS IS AVAILABLE ON REQUEST

BLACK RIDGE, COLO.
N3837.5-W10745/7.5
1955
AMS 4461 III NE-SERIES V877

NOV 1 2016

MAP ROOM