
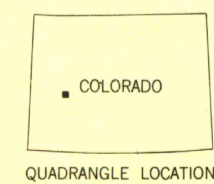
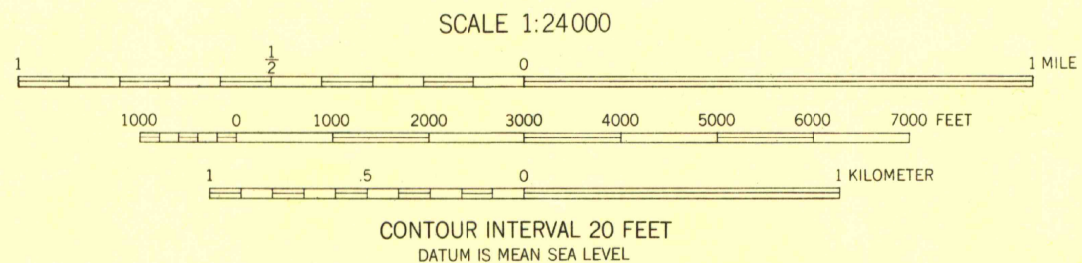
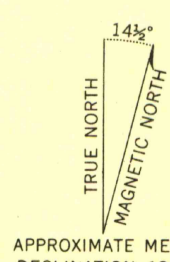


Maped, edited, and published by the Geological Survey
Control by USGS and USC&GS
Topography from aerial photographs by multiplex methods
Aerial photographs taken 1950. Field check 1955
Polyconic projection. 1927 North American datum
10,000-foot grid based on Colorado coordinate system,
central and south zones
Dashed land lines indicate approximate locations
Certain land lines are omitted in T. 15 S., R.'s 93 and 94 W.,
T. 51 N., R.'s 8 and 9 W. and T. 50 N., R. 9 W. because of
insufficient data.



THIS MAP COMPLIES WITH NATIONAL MAP ACCURACY STANDARDS
FOR SALE BY U.S. GEOLOGICAL SURVEY, DENVER 2, COLORADO OR WASHINGTON 25, D.C.
A FOLDER DESCRIBING TOPOGRAPHIC MAPS AND SYMBOLS IS AVAILABLE ON REQUEST

OCT 15 1995
MAP ROOM
ARTHUR L. LUKES LIBRARY
COLORADO SCHOOL OF MINES
BLACK RIDGE, COLO.
N837.5-W10745/7.5
1955
LIBRARY USE ONLY
OFFICE COPY