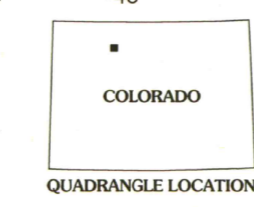
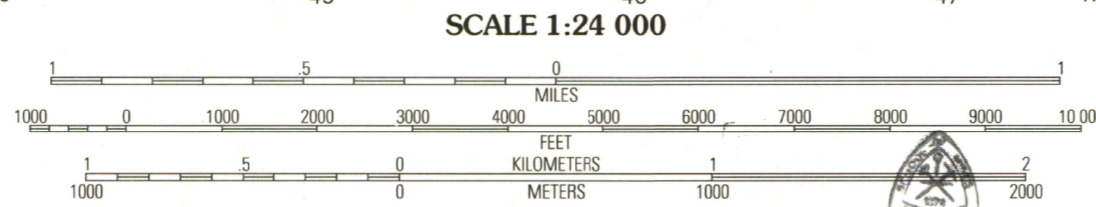
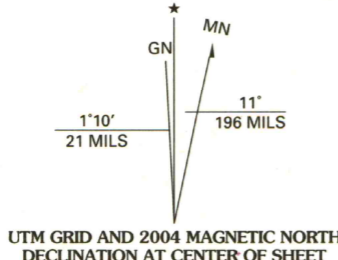


Produced by the United States Geological Survey 1969
Revision within and adjacent to National Forest System lands
by USDA Forest Service 2000
Topography compiled 1968. Planimetry derived from imagery taken 1999
and other sources. Public Land Survey System and survey control current
as of 2001. Boundaries current as of 2001
North American Datum of 1927 (NAD 27). Projection and 10 000-foot ticks:
Colorado coordinate system, north zone (Lambert conformal conic)
Blue 1000-meter Universal Transverse Mercator ticks, zone 13
North American Datum of 1983 (NAD 83) is shown by dashed corner ticks
The values of the shift between NAD 27 and NAD 83 for 7.5-minute
intersections are obtainable from National Geodetic Survey NADCON software
Non-National Forest System lands within the National Forest
Inholdings may exist in other National or State reservations
This map is not a legal land line or ownership document. Public lands are
subject to change and leasing, and may have access restrictions; check
with local offices. Obtain permission before entering private lands.



CONTOUR INTERVAL 40 FEET
SUPPLEMENTARY CONTOUR INTERVAL 20 FEET
NATIONAL GEODETIC VERTICAL DATUM OF 1929
TO CONVERT FROM FEET TO METERS, MULTIPLY BY 0.3048

SEP 0 8 2005

1	2	3	1 Cow Creek
4	5	2 Steamboat Springs	3 Mount Werner
6	7	4 Oak Creek	5 Walton Peak
		6 Yampa	7 Green Ridge
		8 Gore Mountain	

HIGHWAYS AND ROADS

- Interstate.....
- U. S.
- State
- County
- National Forest, suitable for passenger cars.....
- National Forest, suitable for high clearance vehicles.....
- National Forest Trail.....

Composition: Unspecified.....

- Paved.....
- Gravel.....
- Dirt.....
- Unimproved; 4 wheel drive.....
- Trail.....
- Gate; Barrier.....

BLACKTAIL MOUNTAIN, CO 2000
40106-C7-TF-024
NIMA 4664 IV SE-SERIES V877



G 3700
824
G4
MAP ROOM