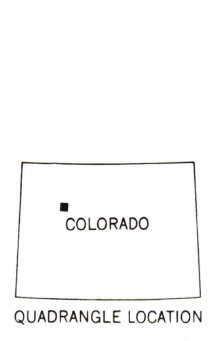
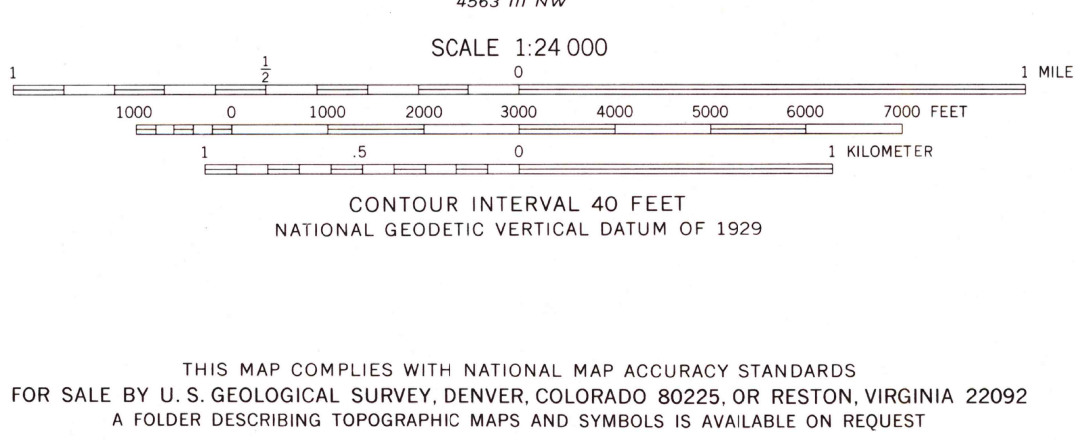
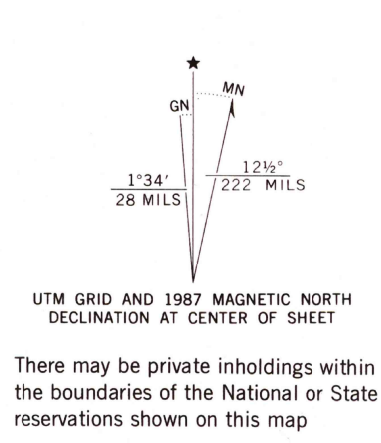


Mapped, edited, and published by the Geological Survey
Control by USGS, NOS/NOAA, and U. S. Forest Service
Topography by photogrammetric methods from aerial photographs
taken 1973. Field checked 1974. Map edited 1977
Projection: Colorado coordinate system, central zone
(Lambert conformal conic)
10,000-foot grid ticks based on Colorado coordinate
system, central and north zones
1000-meter Universal Transverse Mercator grid ticks,
zone 13, shown in blue. 1927 North American Datum
Where omitted, land lines have not been established or are
shown because of insufficient data.
Fine red dashed lines indicate selected fence lines
To place on the predicted North American Datum 1983
move the projection lines 6 meters north and
54 meters east as shown by dashed corner ticks



ROAD CLASSIFICATION

Primary highway, hard surface	Light-duty road, hard or improved surface
Secondary highway, hard surface	Unimproved road
Interstate Route	U. S. Route
	State Route

BLAIR MOUNTAIN, COLO.
39107-G4-TF-024

1977
PHOTOREVISED 1987
DMA 4563 IV SW - SERIES 1877